

---

# CULTURAL ITINERARY IN BASSO MENDRISIOTTO

---

## Suitable for

---



## Itinerary features

---



Typology  
LINEAR



Length  
21.12 KM





Duration  
7H



Difficulty  
HIGH

## CLOSE TO THIS ROUTE

---

	Stabio
	Oratorio di S. Stefano
	Stabio
	Motta Valley

	Stabio
	Azienda Agraria Cantonale di Mezzana

## TIPS

---

- > Hiking boots
- > Sun cap
- > Water-bottle
- > Sunglasses
- > Sun cream
- > Hiking map
- > Camera
- > Food

**Montagnepulite:** This project was born to promote an effective management and sustainable use of mountain huts in Ticino, and in particular the litter management. The responsible management of litter in the mountains is a matter of common sense. We can all contribute:

<https://www.montagnepuli...>

## TOURISM ORGANIZATION ADDRESSES

---

### **Mendrisiotto Turismo**

Via Angelo Maspoli 15  
CH-6850 Mendrisio

T +41 91 641 30 50

F +41 91 641 30 59

[info@mendrisiottoturismo.ch](mailto:info@mendrisiottoturismo.ch)

[www.mendrisiottoturismo.ch](http://www.mendrisiottoturismo.ch)

## EMERGENCY NUMBER

---

 EN Ticino Soccorso 144

---

Share your Itineraries

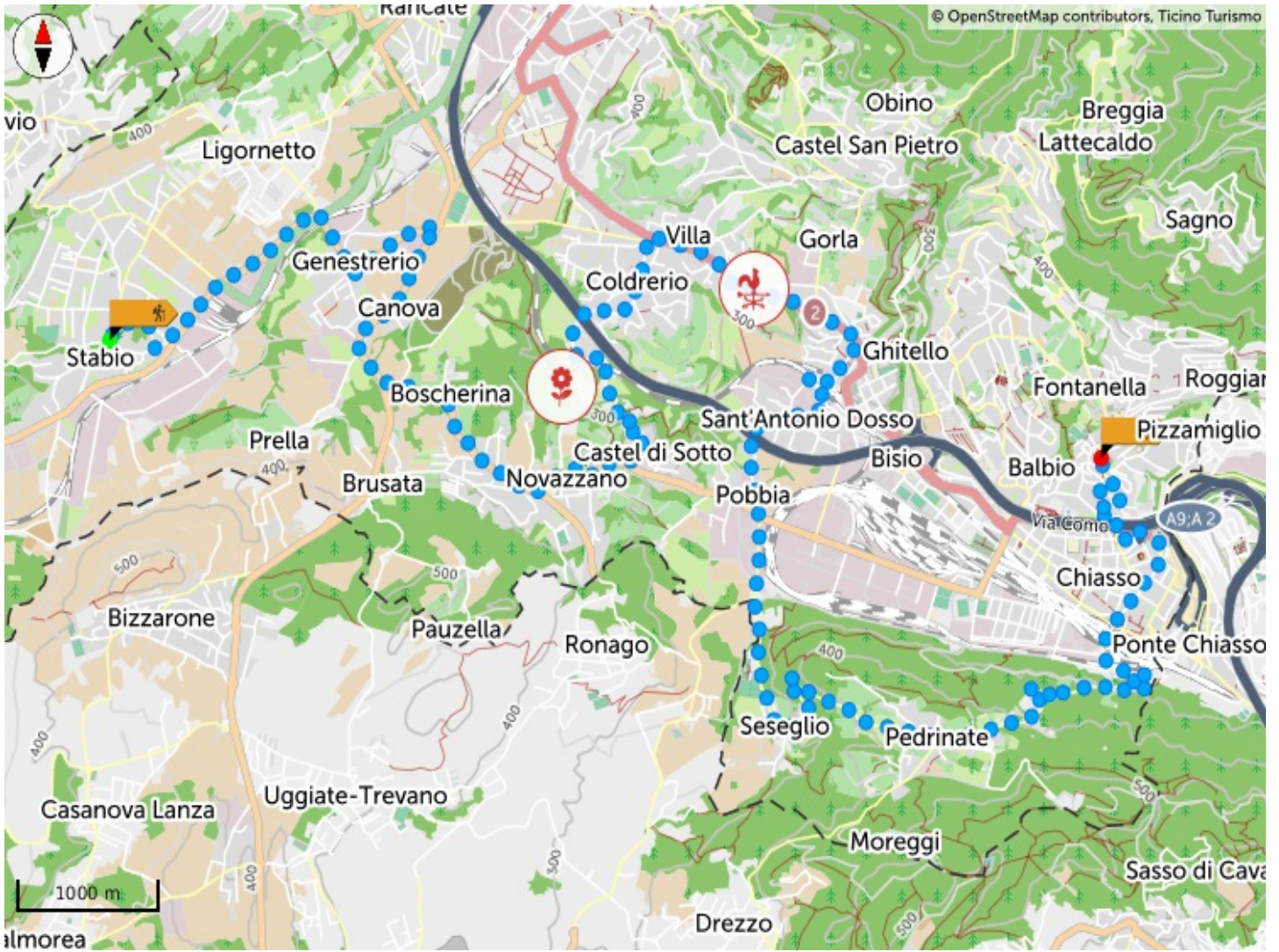
**#hikeTicino**

---

□

## Download the App for itineraries on foot

You don't know Ticino? The App will help you discover the itineraries closest to you.



## ALTITUDE GRAPH

319 m.	431 m.	380 m.
Total climb	Maximum altitude	Total descent



We have updated our privacy and cookie policy to comply with the recent General Data Protection Regulation (GDPR). By using this website you agree to the new Privacy Policy and to the use of cookies for analytical purposes and to provide you with the best browsing experience. [More information](#)

I ACCEPT