


Cross-country skiing Campra - Red trail



Departure

CAMPRA, SPORT CENTRE CAMPRA



Arrival

CAMPRA, SPORT CENTRE CAMPRA

Suitable for



Adults

Itinerary features



Typology
Circular



Length
14.68 KM



Time required
2H 30



Difficulty
Average

Close to this route



[Acquarossa](#)

[Church of S. Carlo, Negrentino](#)

Tips

- > Ski
- > Boots
- > Hiking stick
- > Sun cup
- > Gloves
- > Sunglasses
- > Sun cream
- > Water-bottle

Information

Sport Centre Campra
Campra
6718 Olivone
Tel.: +41 91 872 22 78
E-mail: info@campra.ch
Web: www.campra.ch

Emergency number

 Ticino Soccorso 144

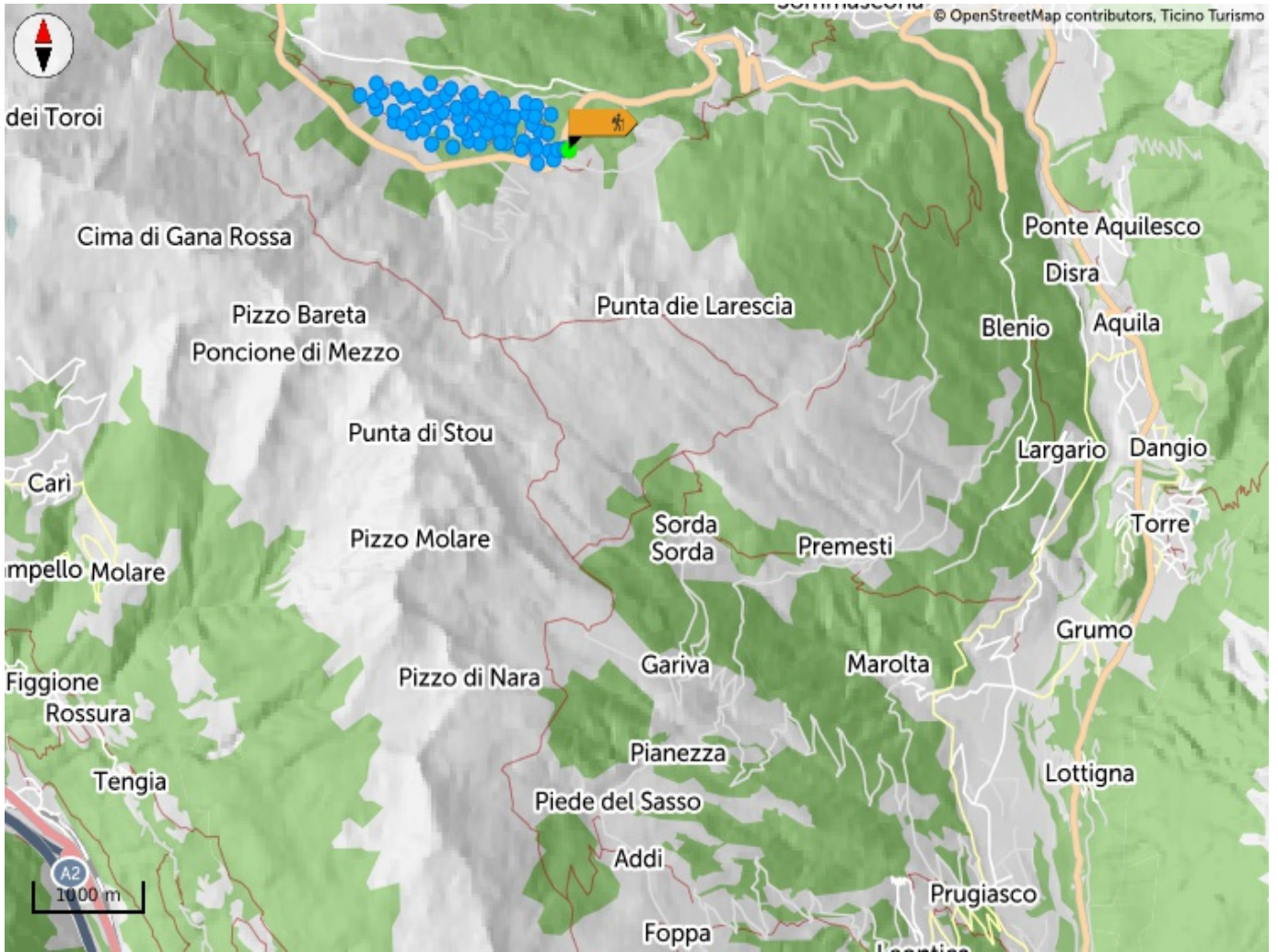
Share your itineraries

#hikeTicino



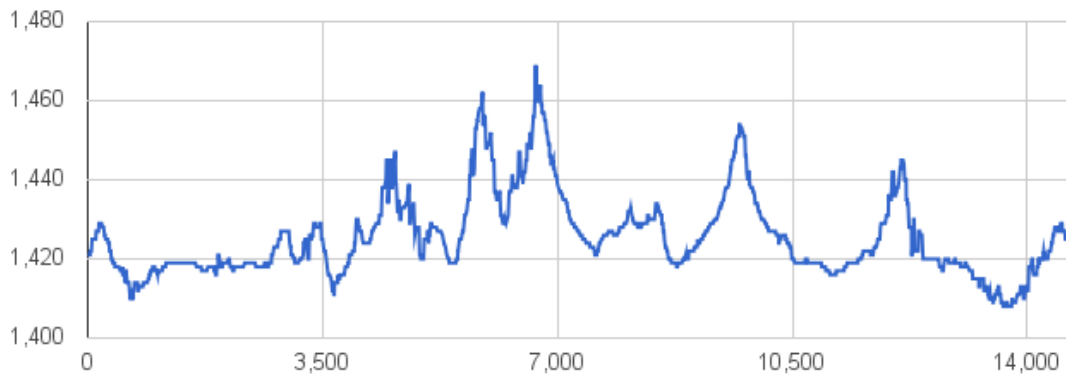
Download the App for itineraries

You don't know Ticino? The App will help you discover the itineraries closest to you.



Altitude graph

124 m Total climb 1,469 m Maximum altitude 124 m Total descent





Login

To save an item as a favorite, you must first log in.

[NOT NOW](#)

[LOGIN](#)