

# Hiking to Tremorgio and Morghirolo Lakes



Departure  
RODI FIESSO



Arrival  
RODI FIESSO

## Suitable for



Kids



Adults

## Itinerary features



Typology  
Circular



Length  
23.9 KM




Time required  
9H 45




Difficulty  
High


## Close to this route

---


 [Prato \(Leventina\)](#)  
[B&B Tencia](#)

 [Prato \(Leventina\)](#)  
[Leit Hut](#)

 [Rodi Fiesso](#)  
[Casa polivalente dei Sindacati Rodi-Fiesso](#)

 [Faido](#)  
[Capanna Campo Tencia](#)

 [Tremorgio Hut](#)

 [Rodi Fiesso](#)  
[Sacro Cuore Oratory](#)

## Tips

---

To explore the route, we recommend buying the official maps of the Federal Office of Topography Swisstopo. In addition, the following website [map.geo.admin.ch](http://map.geo.admin.ch) offers constantly updated data.

When we reach Dalpe, an easy downhill path towards the village of Prato Leventina takes us back to our starting point, at Rodi Fiesso, but those who prefer to do so can return to Rodi from Dalpe by PostBus.

- > Waterproof clothing, light and warm
- > Hiking boots
- > Gloves, sun cap, change of clothes
- > Backpack maximum 5-8 kg
- > First aid kit with penknife
- > Sleeping bag for overnight in alpine hut
- > Torch, sunglasses, sun cream, water-bottle
- > Hiking map/topographic map
- > Compass
- > Camera
- > Food
- > Raincover for backpacks

**Montagnepulite:** This project was born to promote an effective management and sustainable use of mountain huts in Ticino, and in particular the litter management. The responsible management of litter in the mountains is a matter of common sense. We can all contribute: <https://www.montagnepulite.ch/en/golden-rules>

## Information

---

**Bellinzonese e Alto Ticino Turismo**

**InfoPoint Leventina**

Via della Stazione 22

CH-6780 Airolo T +41 91 869 15 33 [leventina@bellinzonese-altoticino.ch](mailto:leventina@bellinzonese-altoticino.ch)

[www.bellinzonese-altoticino.ch](http://www.bellinzonese-altoticino.ch)

## Emergency number

---

 Ticino Soccorso 144

---

Share your itineraries

**#hikeTicino**



Download the App for itineraries

You don't know Ticino? The App will help you discover the itineraries closest to you.



## Altitude graph

1,868 m

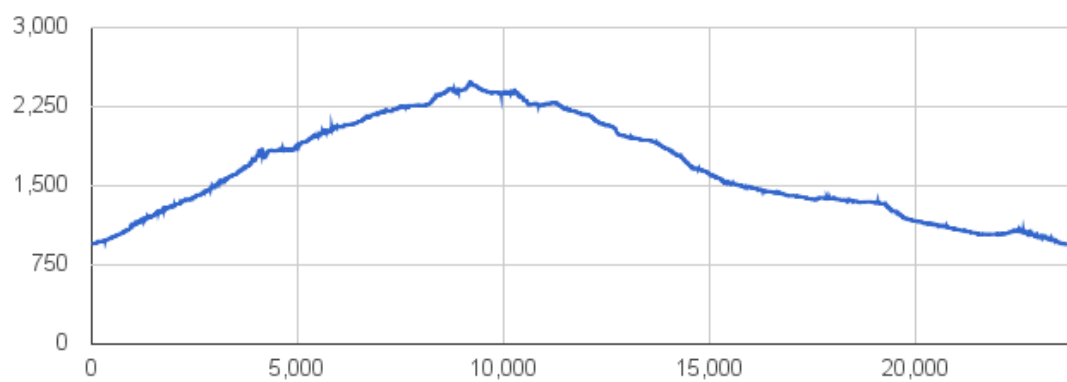
Total climb

2,486 m

Maximum altitude

1,868 m

Total descent





## Login

To save an item as a favorite, you must first log in.

[NOT NOW](#)

[LOGIN](#)