

Snowshoe trail - Carì



Departure
FAIDO, CARÌ



Arrival
FAIDO, CARÌ

Suitable for



Adults

Itinerary features



Typology
Circular



Length
7.66 KM





Time required
3H 45





Difficulty
Average


Close to this route

 [Cari](#)
[Spatasc Park - Cari](#)

 [Mairengo](#)
[Church of S. Siro](#)

 [Mairengo](#)
[Agriturismo Alla Meta](#)

 [Cari](#)
[Track for sledges in Cari](#)

 [Cari](#)
[Capanna Prodör](#)

 [Cari](#)
[Ski resort Cari](#)

Tips

For snowshoe trails, follow the logo indicated on the rose signposts:

Percorso Cari 955

Equipment:

- [> Snowshoe](#)
- [> Boots](#)
- [> Hiking stick](#)
- [> Sun cup](#)
- [> Gloves](#)
- [> Sunglasses](#)
- [> Sun cream](#)
- [> Water-bottle](#)

Trail: [PDF](#)

Information

Nuova Cari
6760 Cari
Tel.: +41 91 866 18 80
E-mail: info@cari.swiss
Web: www.cari.ch

Emergency number

 Ticino Soccorso 144

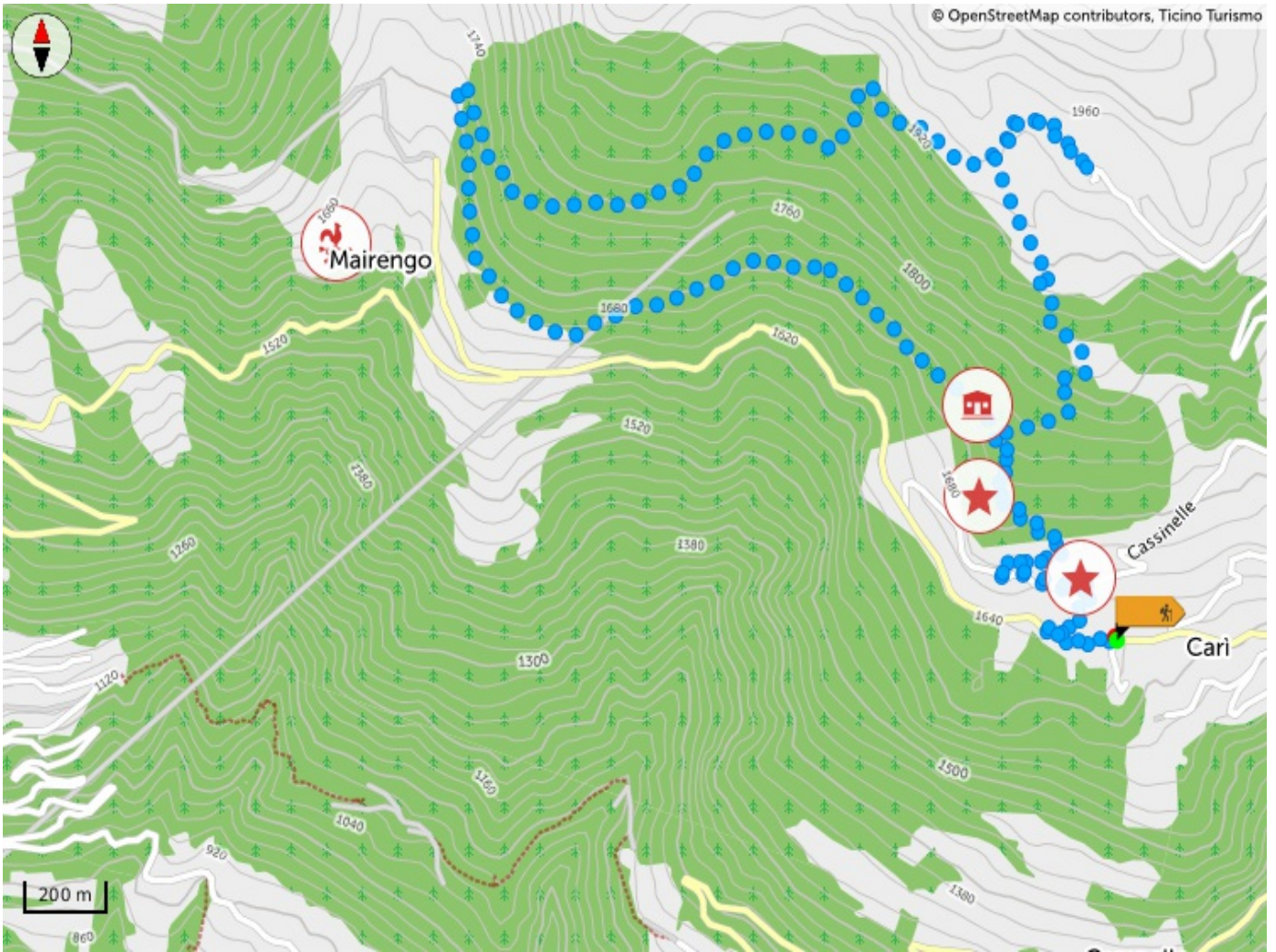
Share your itineraries

#hikeTicino



Download the App for itineraries

You don't know Ticino? The App will help you discover the itineraries closest to you.



Altitude graph

401 m	1,954 m	401 m
Total climb	Maximum altitude	Total descent



Login

To save an item as a favorite, you must first log in.

[NOT NOW](#)

[LOGIN](#)