


Giro del ponte Tibetano



Departure
MONTE CARASSO



Arrival
MONTE CARASSO

Suitable for



Kids



Dogs



Adults

Itinerary features



Typology
Circular



Length
9.47 KM





Time required
3H 35





Difficulty
Average


Close to this route

 [Monte Carasso](#)
[Church of San Barnárd](#)

 [Monte Carasso](#)
[Tibetan bridge "Carasc"](#)

 [Monte Carasso](#)
[Quintorno](#)

 [Monte Carasso](#)
[Curzútt above Monte Carasso](#)

 [Monte Carasso](#)
[Cablecar Monte Carasso-Mornera](#)

Tips

[Book your lift online](#)

We advise you to leave your car at the public car park in Via Tatti in Bellinzona and take the [Bus Line 2](#) or continue on foot for about 15 minutes until the departure of the Cablecar. Those arriving by train can take the same bus directly from Bellinzona's SBB station. For more details please consult the [parking map](#). There is also a [shuttle bus service](#).

Signalization:

For winter walks, follow the logo indicated on the green signposts: **Giro del ponte tibetano / 628**

To explore the route, we recommend buying the official maps of the Federal Office of Topography Swisstopo. In addition, the following website map.geo.admin.ch offers constantly updated data.

- > Hiking boots
- > Sun cap
- > Water-bottle
- > Sunglasses
- > Sun cream
- > Hiking map
- > Camera
- > Food

Montagnepulite: This project was born to promote an effective management and sustainable use of mountain huts in Ticino, and in particular the litter management. The responsible management of litter in the mountains is a matter of common sense. We can all contribute: <https://www.montagnepulite.ch/en/golden-rules>

Information

Bellinzona e Valli Turismo

InfoPoint Bellinzone

Piazza Collegiata 12

CH-6500 Bellinzona

T +41 (0)91 825 21 31

bellinzona@bellinzonaevalli.ch

www.bellinzonaevalli.ch

Emergency number

 Ticino Soccorso 144

Share your itineraries

#hikeTicino



Download the App for itineraries

You don't know Ticino? The App will help you discover the itineraries closest to you.

modificato

Altitude graph

958 m
Total climb

789 m
Maximum altitude

958 m
Total descent



Login

To save an item as a favorite, you must first log in.

[NOT NOW](#)

[LOGIN](#)