


The ibex goat path



Departure
CAPANNA SCALETTA



Arrival
CAPANNA BOVARINA

Suitable for



Adults

Itinerary features



Typology
Linear



Length
10.48 KM



Time required
5H



Difficulty
High

Close to this route



[Olivone](#)

[Capanna Bovarina](#)



[Blenio](#)

[Capanna Scaletta](#)

Tips

- > Waterproof clothing, light and warm
- > Hiking boots
- > Gloves, sun cap, change of clothes
- > Backpack maximum 5-8 kg
- > First aid kit with penknife
- > Sleeping bag for overnight in alpine hut
- > Torch, sunglasses, sun cream, water-bottle
- > Hiking map/topographic map
- > Compass
- > Camera
- > Food
- > Raincover for backpacks

Montagnepulite: This project was born to promote an effective management and sustainable use of mountain huts in Ticino, and in particular the litter management. The responsible management of litter in the mountains is a matter of common sense. We can all contribute:

<https://www.montagnepulite.ch/en/golden-rules>

Information

Bellinzonese e Alto Ticino Turismo

InfoPoint Valle di Blenio

Via Lavorceno 1

CH-6718 Olivone

T +41 91 872 14 87 blenio@bellinzonese-altoticino.ch

www.bellinzonese-altoticino.ch

Emergency number

 Ticino Soccorso 144

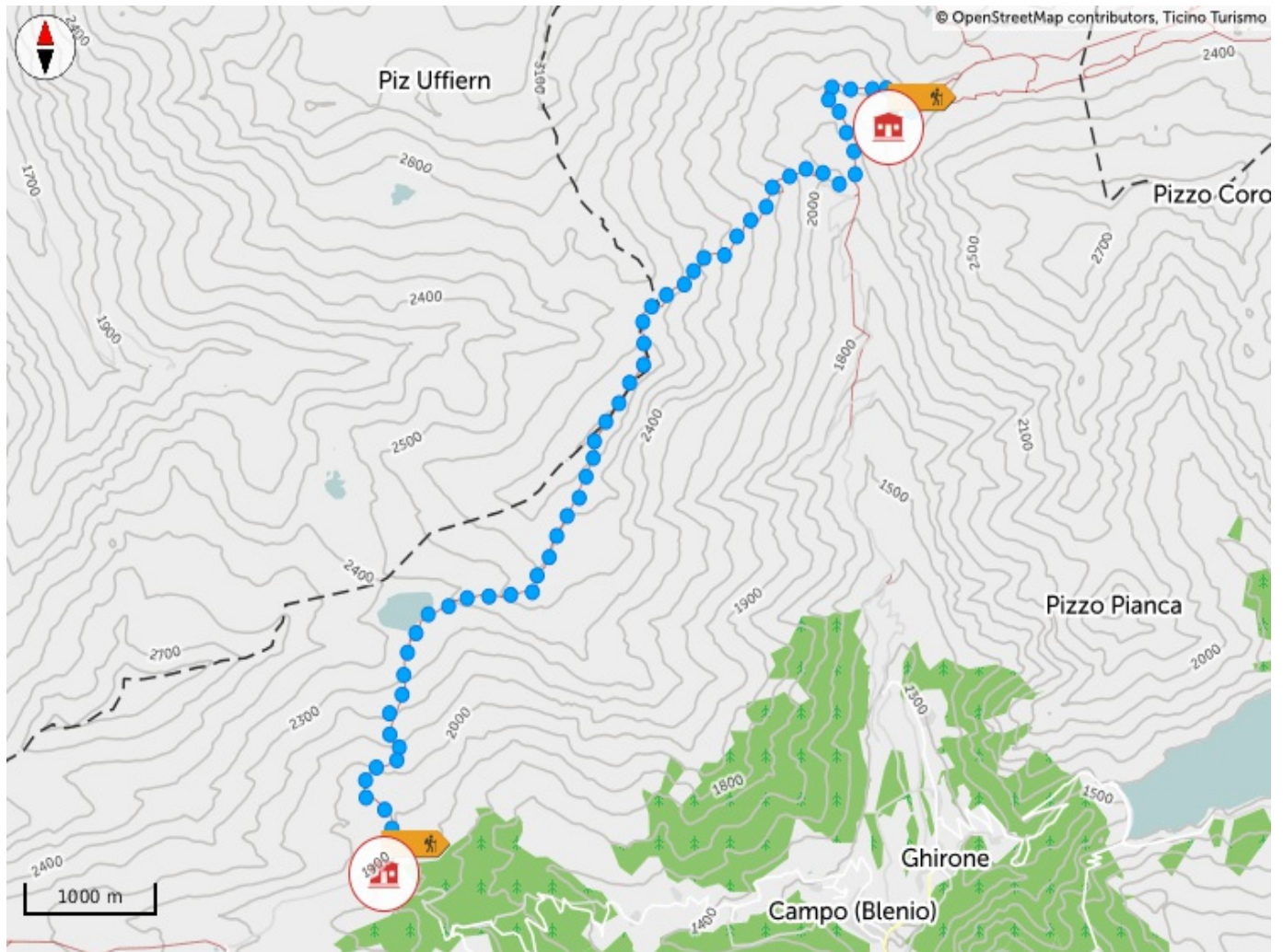
Share your itineraries

#hikeTicino



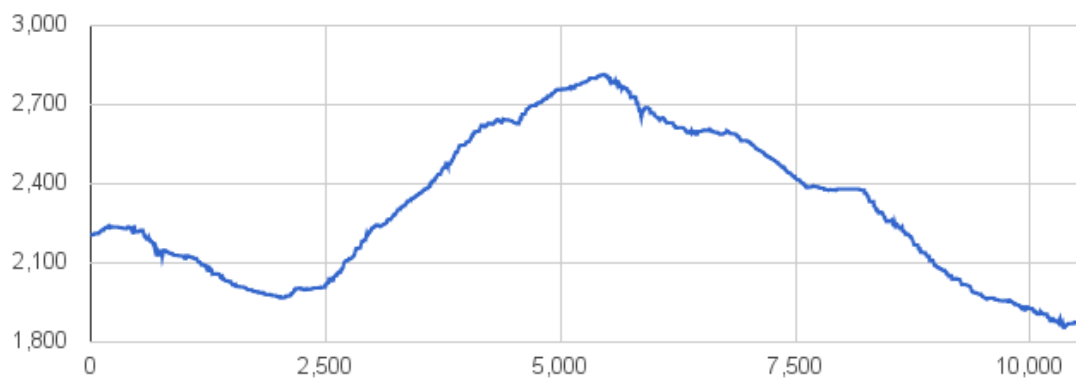
Download the App for itineraries

You don't know Ticino? The App will help you discover the itineraries closest to you.



Altitude graph

948 m	2,815 m	1,271 m
Total climb	Maximum altitude	Total descent





Login

To save an item as a favorite, you must first log in.

[NOT NOW](#)

[LOGIN](#)