


A look over Piora, Leventina and Bedretto valley



Departure
PIORA



Arrival
PIORA

Suitable for



Dogs



Adults

Itinerary features



Typology
Circular



Length
5.62 KM





Time required
2H




Difficulty
Average

Close to this route

 [Quinto](#)
[Rifugio Föisc](#)

 [Ambri](#)
[Funicular Ritom-Piora](#)

 [Quinto](#)
[Lake Cadagno](#)

 [Refining cellar of Prosciutto Crudo Piora with observation point](#)

Tips

- > Hiking boots
- > Sun cap
- > Water-bottle
- > Sunglasses
- > Sun cream
- > Hiking map
- > Camera
- > Food

Montagnepulite: This project was born to promote an effective management and sustainable use of mountain huts in Ticino, and in particular the litter management. The responsible management of litter in the mountains is a matter of common sense. We can all contribute:

<https://www.montagnepulite.ch/en/golden-rules>

Information

Bellinzonese e Alto Ticino Turismo

InfoPoint Leventina

Via della Stazione 22

CH-6780 Airolo T +41 91 869 15 33 leventina@bellinzonese-altoticino.ch

www.bellinzonese-altoticino.ch

Emergency number

 Ticino Soccorso 144

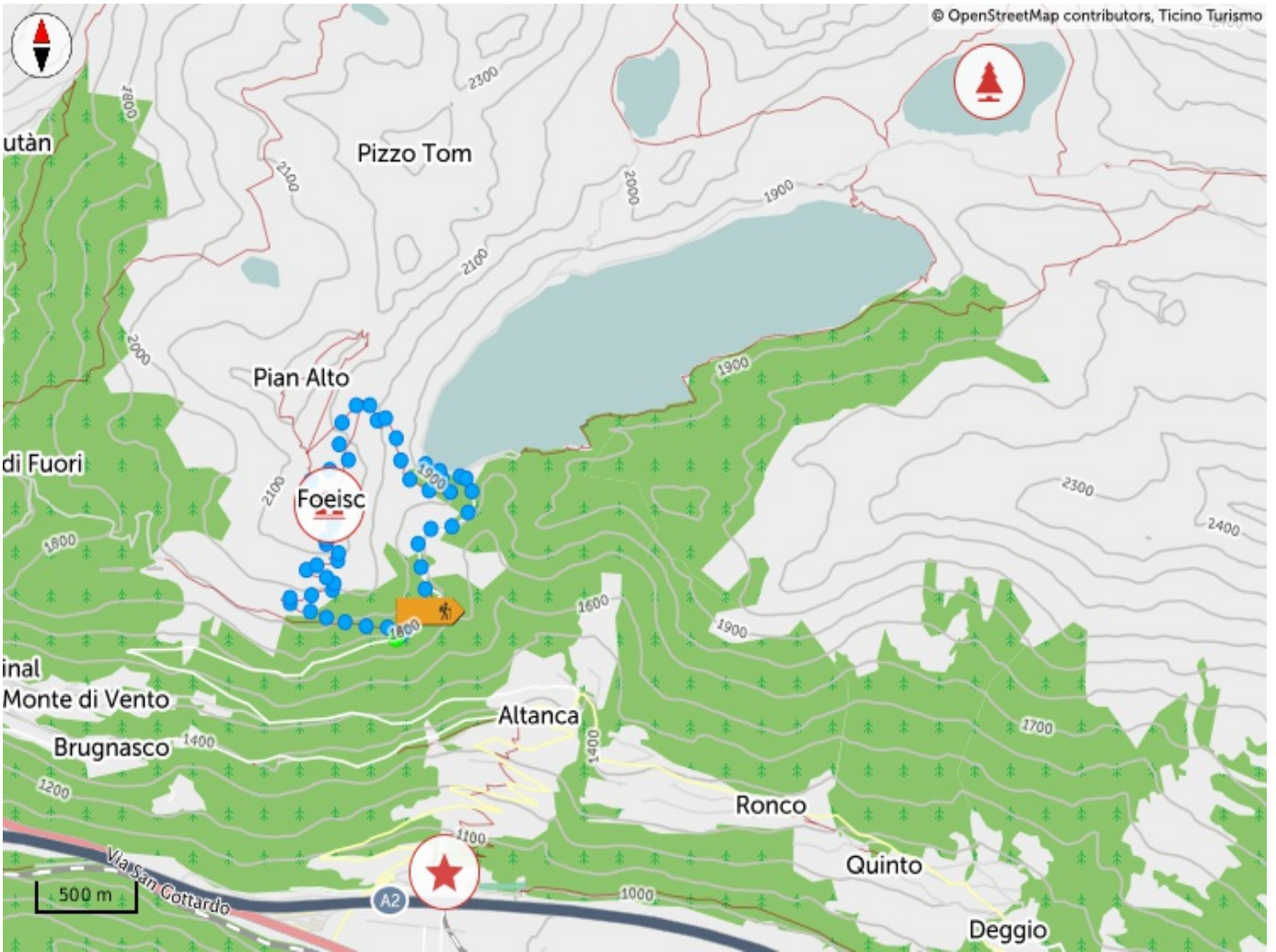
Share your itineraries

#hikeTicino



Download the App for itineraries

You don't know Ticino? The App will help you discover the itineraries closest to you.



Altitude graph

534 m	2,201 m	534 m
Total climb	Maximum altitude	Total descent



Login

To save an item as a favorite, you must first log in.

[NOT NOW](#)

[LOGIN](#)