

Albagno Hut



Departure
MORNERA



Arrival
MORNERA

Suitable for



Kids



Dogs



Adults

Itinerary features



Typology
Circular



Length
8.95 KM




Time required
4H





Difficulty
Easy

Close to this route

 [Monte Carasso](#)
[Capanna Albagno](#)

 [Monte Carasso](#)
[Tibetan bridge "Carasc"](#)

 [Monte Carasso](#)
[Curzútt above Monte Carasso](#)

 [Monte Carasso](#)
[Funivia Monte Carasso-Curzútt-Mornera](#)

Tips

- > Hiking boots
- > Sun cap
- > Water-bottle
- > Sunglasses
- > Sun cream
- > Hiking map
- > Camera
- > Food

Montagnepulite: This project was born to promote an effective management and sustainable use of mountain huts in Ticino, and in particular the litter management. The responsible management of litter in the mountains is a matter of common sense. We can all contribute:

<https://www.montagnepulite.ch/en/golden-rules>

Information

Bellinzonese e Alto Ticino

Sede Bellinzonese

Palazzo Civico

CH-6500 Bellinzona

T +41 91 825 21 31

F +41 91 821 41 20

bellinzona@bellinzonese-altoticino.ch

www.bellinzonese-altoticino.ch

Emergency number

 Ticino Soccorso 144

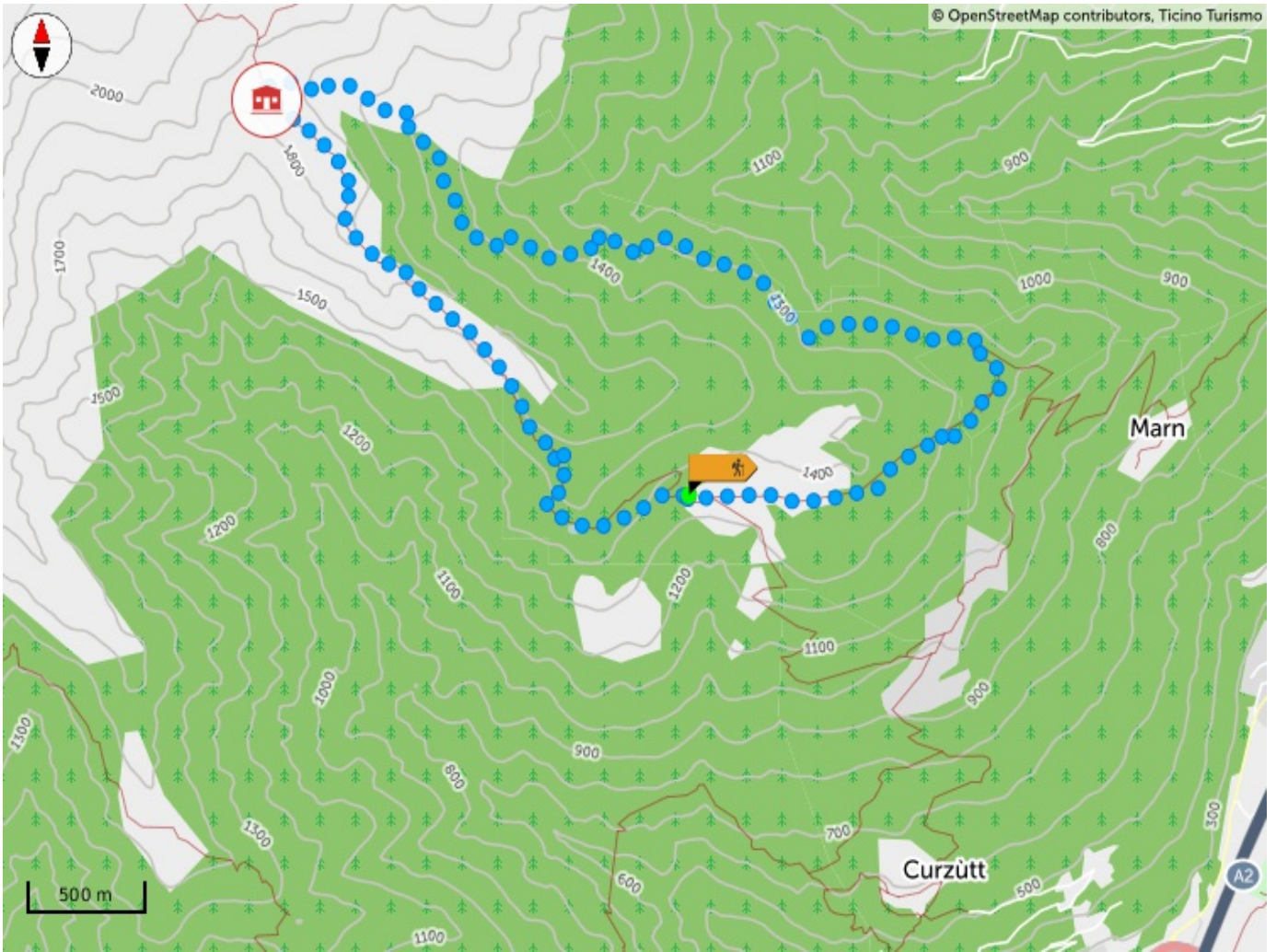
Share your itineraries

#hikeTicino



Download the App for itineraries

You don't know Ticino? The App will help you discover the itineraries closest to you.



Altitude graph

884 m	1,882 m	884 m
Total climb	Maximum altitude	Total descent

