

# Arosio: the chestnut Path



Departure  
AROSIO



Arrival  
AROSIO

## Suitable for



Kids



Dogs



Adults

## Itinerary features



Typology  
Circular



Length  
15.32 KM




Time required  
4H 25




Difficulty  
Average

## Close to this route

---

 [Mugena](#)  
[Chiesa di S. Agata](#)

 [Vezio](#)  
[Chiesa di S. Bartolomeo](#)

 [Arosio](#)  
[Chiesa di S. Michele, Arosio](#)

## Tips

---

To explore the route, we recommend buying the official maps of the Federal Office of Topography Swisstopo. In addition, the following website [map.geo.admin.ch](http://map.geo.admin.ch) offers constantly updated data.

- > Hiking boots
- > Sun cap
- > Water-bottle
- > Sunglasses
- > Sun cream
- > Hiking map
- > Camera
- > Food

**Montagnepulite:** This project was born to promote an effective management and sustainable use of mountain huts in Ticino, and in particular the litter management. The responsible management of litter in the mountains is a matter of common sense. We can all contribute: <https://www.montagnepulite.ch/en/golden-rules>

## Information

---

### Ente Turistico del Luganese

Palazzo Civico  
Piazza Riforma 1  
CH 6900 Lugano

T +41 58 220 65 00

[info@luganoregion.com](mailto:info@luganoregion.com)

[www.luganoregion.com](http://www.luganoregion.com)

## Emergency number

---

 Ticino Soccorso 144

---

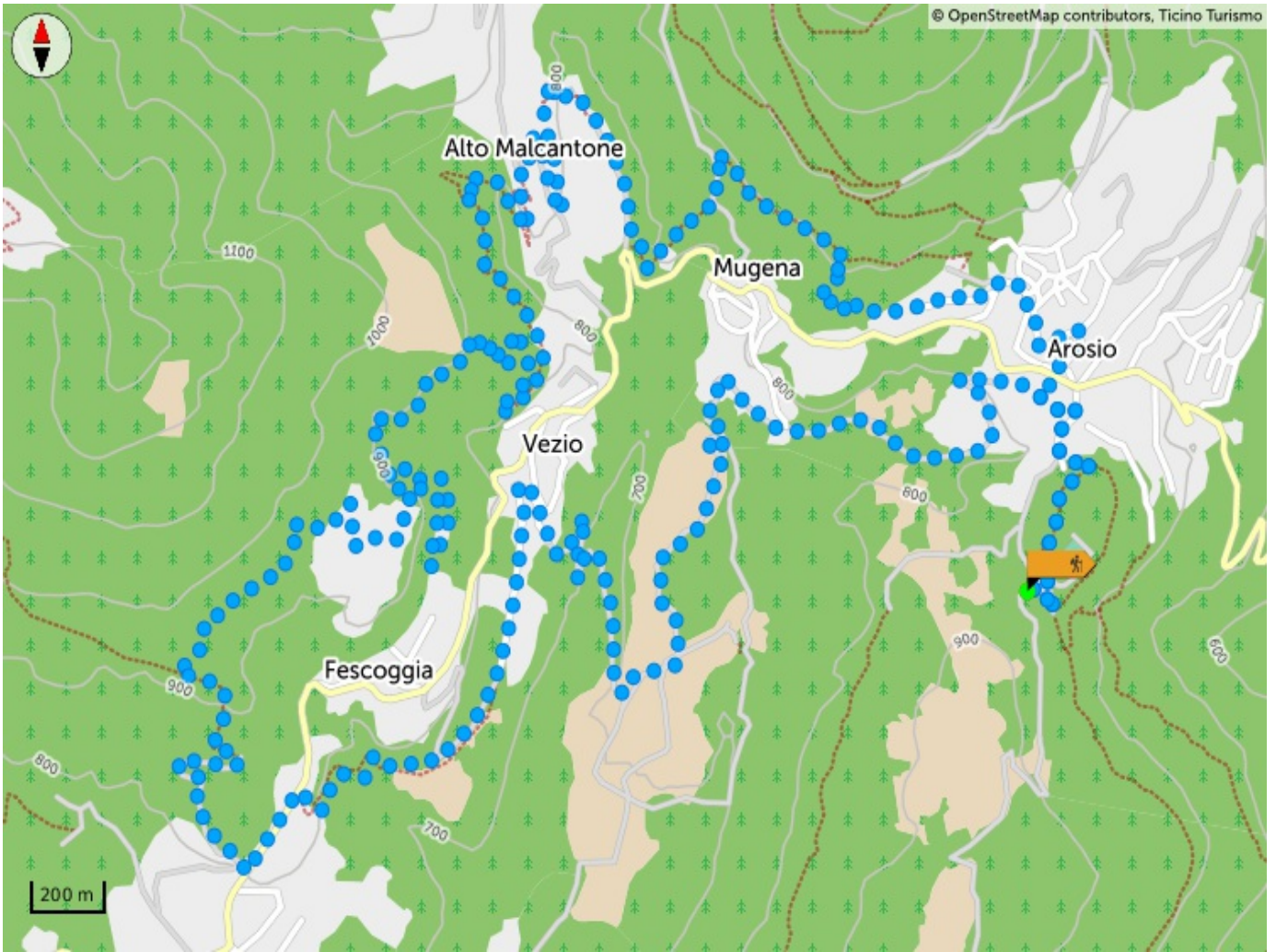
Share your itineraries

**#hikeTicino**



Download the App for itineraries

You don't know Ticino? The App will help you discover the itineraries closest to you.



## Altitude graph

---

529 m	966 m	529 m
Total climb	Maximum altitude	Total descent



## Login

To save an item as a favorite, you must first log in.

[NOT NOW](#)

[LOGIN](#)