


Bogno - Monte Bar: through hamlets, woods and alpages



Departure
BOGNO



Arrival
CORTICIASCA

Suitable for



Dogs



Adults

Itinerary features



Typology
Linear



Length
16 KM






Time required
6H



Difficulty
Average

Close to this route

 [Corticiasca](#)
[Capanna Monte Bar](#)

 [Capanna San Lucio](#)
 [Bogno](#)
[Chiesa di S. Rocco](#)

Tips

To explore the route, we recommend buying the official maps of the Federal Office of Topography Swisstopo. In addition, the following website map.geo.admin.ch offers constantly updated data.

- > Waterproof clothing, light and warm
- > Hiking boots
- > Gloves, sun cap, change of clothes
- > Backpack maximum 5-8 kg
- > First aid kit with penknife
- > Sleeping bag for overnight in alpine hut
- > Torch, sunglasses, sun cream, water-bottle
- > Hiking map/topographic map
- > Compass
- > Camera
- > Food
- > Raincover for backpacks

Montagnepulite: This project was born to promote an effective management and sustainable use of mountain huts in Ticino, and in particular the litter management. The responsible management of litter in the mountains is a matter of common sense. We can all contribute: <https://www.montagnepulite.ch/en/golden-rules>

Information

Ente Turistico del Luganese

Palazzo Civico
Piazza Riforma 1
CH 6900 Lugano

T +41 58 220 65 00

info@luganoregion.com

www.luganoregion.com

Emergency number

 Ticino Soccorso 144

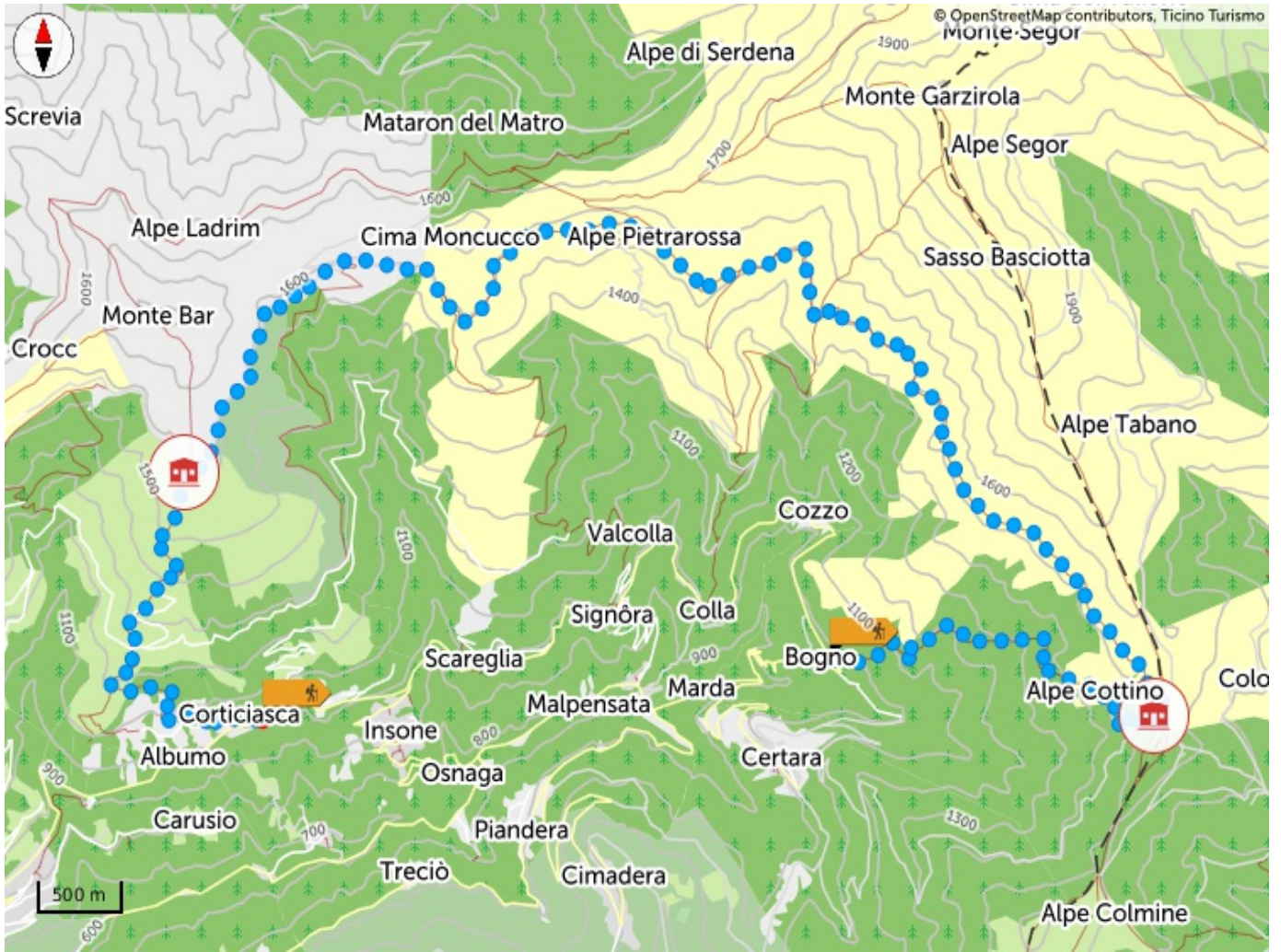
Share your itineraries

#hikeTicino



Download the App for itineraries

You don't know Ticino? The App will help you discover the itineraries closest to you.



Altitude graph

1,008 m	1,627 m	973 m
Total climb	Maximum altitude	Total descent

