


# Camperio - Dötra - Anvéuda



Departure  
CAMPERIO



Arrival  
CAMPERIO

## Suitable for



Dogs



Adults

## Itinerary features



Typology  
Circular



Length  
11.51 KM



Time required  
4H






Difficulty  
Average

## Close to this route

---

-  [Olivone](#)  
[Capanna Dötra](#)
-  [Olivone](#)  
[Colonia Campra](#)
-  [Olivone](#)  
[Ristorante Campra](#)

-  [Camperio](#)  
[Casa di Vacanza La Montanina](#)
-  [Camperio](#)  
[Olivone-Camperio Casa Stella Alpina](#)
-  [Acquacalda](#)  
[Centro Pro Natura Lucomagno](#)

## Tips

---

- > Waterproof clothing, light and warm
- > Hiking boots
- > First aid kit with penknife
- > Sunglasses, sun cream, water-bottle
- > Hiking map/topographic map
- > Compass
- > Camera
- > Food

**Montagnepulite:** This project was born to promote an effective management and sustainable use of mountain huts in Ticino, and in particular the litter management. The responsible management of litter in the mountains is a matter of common sense. We can all contribute: <https://www.montagnepulite.ch/en/golden-rules>

## Information

---

### InfoPoint Valle di Blenio

Via Lavorceno

CH-6718 Olivone T +41 (0)91 872 14 87

F +41 (0)91 872 15 12 [blenio@bellinzonese-altoticino.ch](mailto:blenio@bellinzonese-altoticino.ch)

[www.bellinzonese-altoticino.ch](http://www.bellinzonese-altoticino.ch)

## Emergency number

---

 Ticino Soccorso 144

---

Share your itineraries

**#hikeTicino**



### Download the App for itineraries

You don't know Ticino? The App will help you discover the itineraries closest to you.





## Login

To save an item as a favorite, you must first log in.

[NOT NOW](#)

[LOGIN](#)