

Capanna Brogoldone



Departure
LUMINO



Arrival
LUMINO

Suitable for



Dogs



Adults

Itinerary features



Typology
Circular



Length
6.52 KM




Time required
2H 30




Difficulty
Easy


Close to this route

 [Lumino](#)
[Capanna Brogoldone](#)

 [Claro](#)
[Rifugio Mott](#)

 [Lumino](#)
[Church of S. Mamete](#)

 [Claro](#)
[Rifugio Domas](#)

 [Lumino](#)
[Pizzo di Claro Cablecar](#)

Tips

- > Hiking boots
- > Sun cap
- > Water-bottle
- > Sunglasses
- > Sun cream
- > Hiking map
- > Camera
- > Food

Montagnepulite: This project was born to promote an effective management and sustainable use of mountain huts in Ticino, and in particular the litter management. The responsible management of litter in the mountains is a matter of common sense. We can all contribute:

<https://www.montagnepulite.ch/en/golden-rules>

Information

Bellinzona e Valli Turismo

InfoPoint Bellinzone

Palazzo Civico

CH-6500 Bellinzona

T +41 (0)91 825 21 31

bellinzona@bellinzonaevalli.ch

www.bellinzonaevalli.ch

Emergency number

 Ticino Soccorso 144

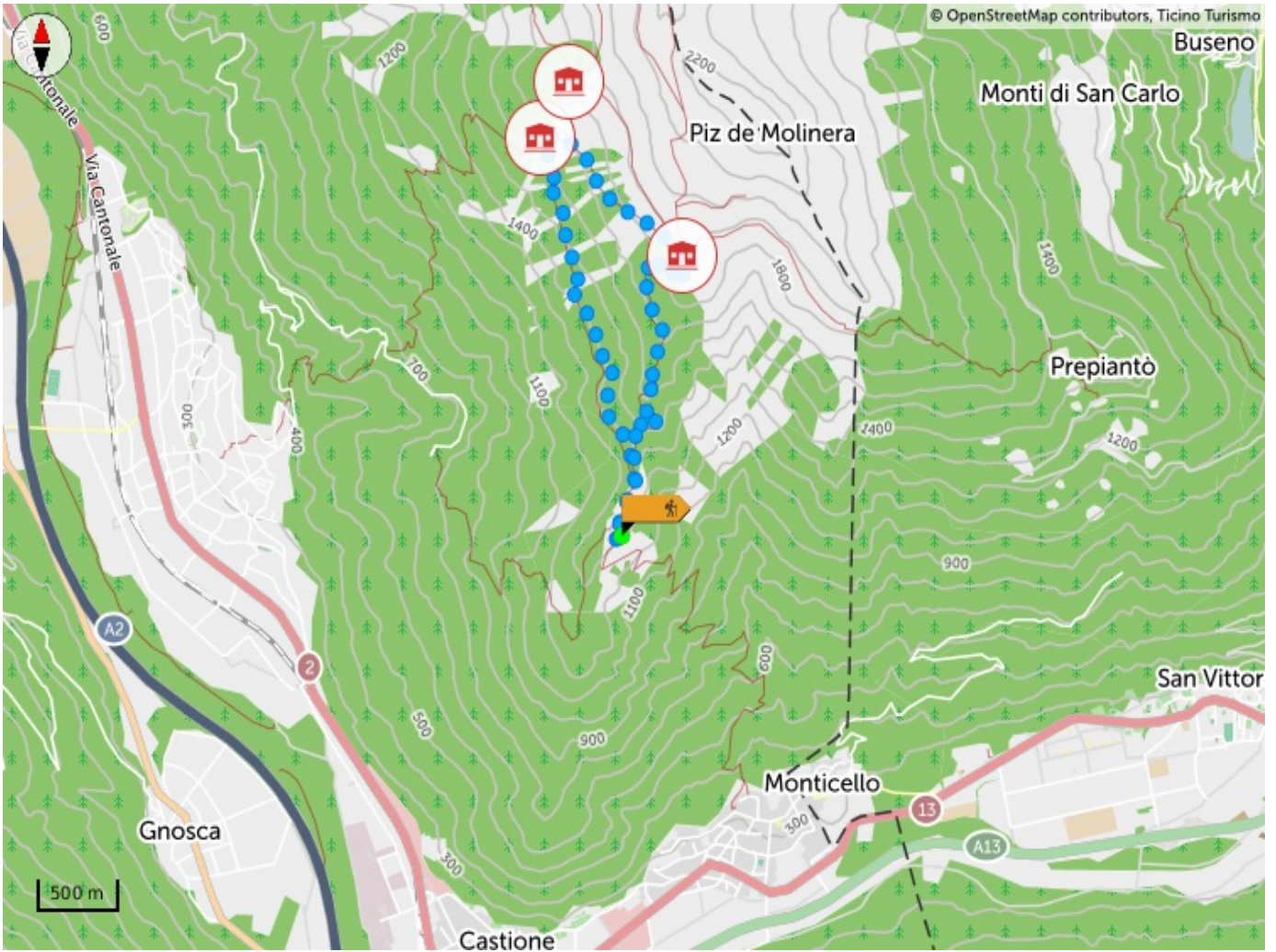
Share your itineraries

#hikeTicino



Download the App for itineraries

You don't know Ticino? The App will help you discover the itineraries closest to you.



Altitude graph

654 m	1,909 m	654 m
Total climb	Maximum altitude	Total descent



Login

To save an item as a favorite, you must first log in.

[NOT NOW](#)

[LOGIN](#)