

Cardada, Trosa and Mergoscia



Departure
ORSELINA



Arrival
MERGOSCIA

Suitable for



Dogs



Adults

Itinerary features



Typology
Linear



Length
14.13 KM




Time required
5H




Difficulty
Average


Close to this route

 [Cardada](#)
[Capanna Cardada](#)

 [Mergoscia](#)
[Chiesa dei SS. Carpoforo e Gottardo](#)

 [Locarno](#)
[Sacred Mount Madonna del Sasso](#)

 [Cardada](#)
[Mountain hut Cimetta](#)

 [Cardada](#)
[Cardada Cimetta](#)

Tips

To explore the route, we recommend buying the official maps of the Federal Office of Topography Swisstopo. In addition, the following website map.geo.admin.ch offers constantly updated data.

- > Waterproof clothing, light and warm
- > Hiking boots
- > Gloves, sun cap, change of clothes
- > Backpack maximum 5-8 kg
- > First aid kit with penknife
- > Sleeping bag for overnight in alpine hut
- > Torch, sunglasses, sun cream, water-bottle
- > Hiking map/topographic map
- > Compass
- > Camera
- > Food
- > Raincover for backpacks

Montagnepulite: This project was born to promote an effective management and sustainable use of mountain huts in Ticino, and in particular the litter management. The responsible management of litter in the mountains is a matter of common sense. We can all contribute: <https://www.montagnepulite.ch/en/golden-rules>

Information

Ascona-Locarno Turismo

Infodesk Locarno

Piazza Stazione / Stazione FFS

CH-6600 Locarno

T +41 848 091 091

F +41 91 759 76 59

info@ascona-locarno.com

www.ascona-locarno.com

Emergency number

 Ticino Soccorso 144

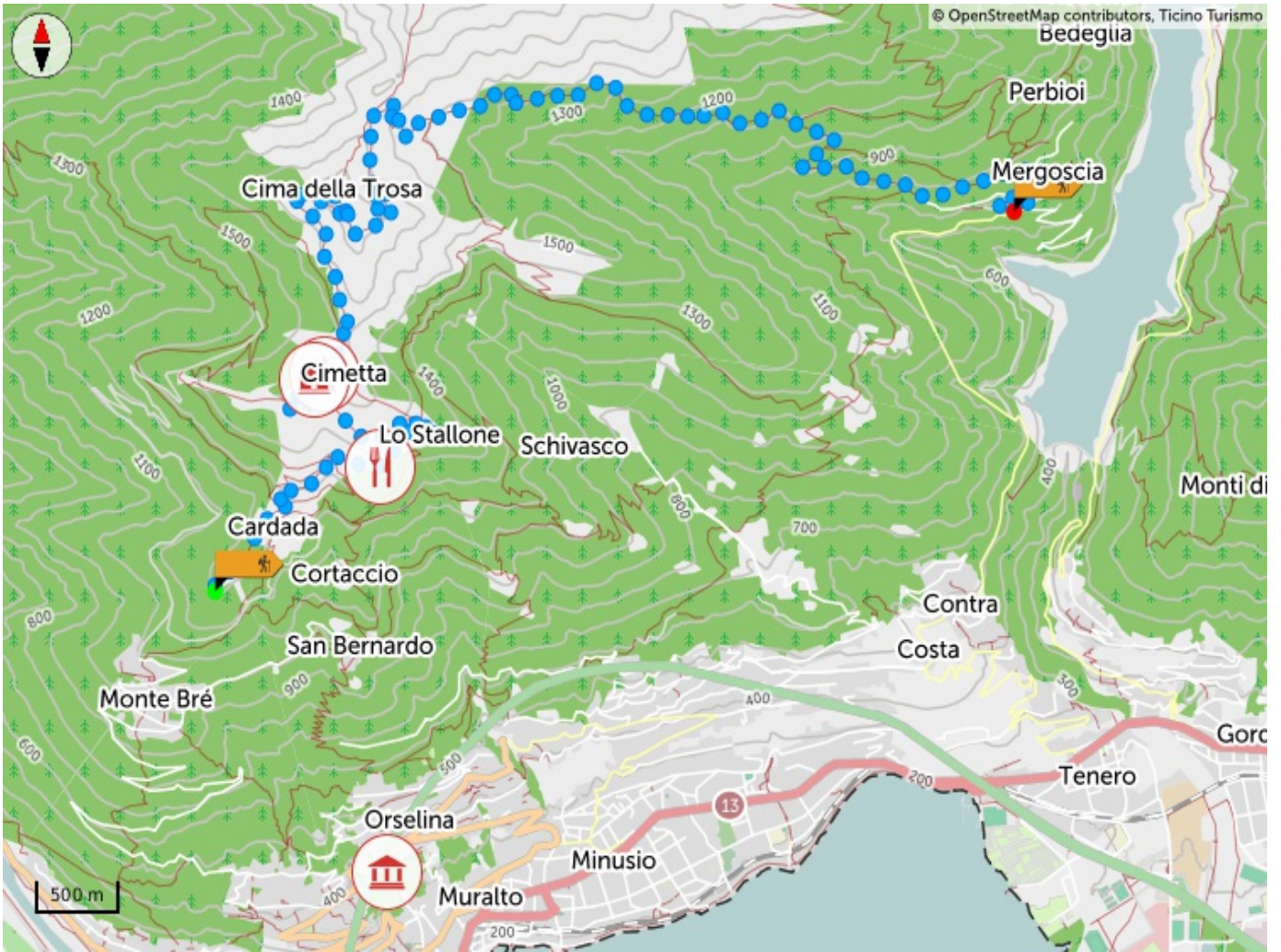
Share your itineraries

#hikeTicino



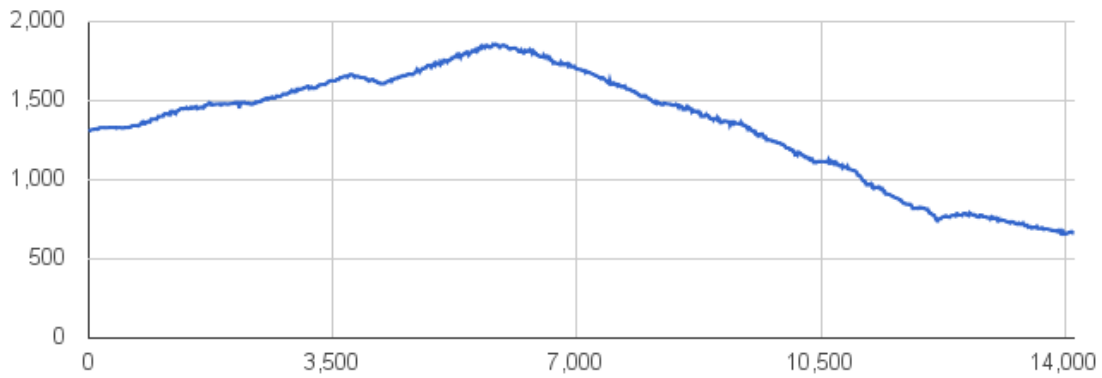
Download the App for itineraries

You don't know Ticino? The App will help you discover the itineraries closest to you.



Altitude graph

712 m	1,857 m	1,361 m
Total climb	Maximum altitude	Total descent





Login

To save an item as a favorite, you must first log in.

[NOT NOW](#)

[LOGIN](#)