

Cevio - Bosco Gurin



Departure
CEVIO



Arrival
BOSCO GURIN

Suitable for



Adults

Itinerary features



Typology
Linear



Length
11.72 KM





Time required
5H





Difficulty
Average

Close to this route


 [Bosco Gurin](#)
[Bosco Gurin](#)

 [Cevio](#)
[The torbe of the Vallemaggia](#)

 [Bosco Gurin](#)
[Walsermuseum](#)

 [Bosco Gurin](#)
[Bosco Gurin - summer](#)

 [Bosco Gurin](#)
[Church of Saint James and Saint Christopher](#)

 [Cevio](#)
[Valmaggia Museum](#)

Tips

- > Hiking boots
- > Sun cap
- > Water-bottle
- > Sunglasses
- > Sun cream
- > Hiking map
- > Camera
- > Food

Montagnepulite: This project was born to promote an effective management and sustainable use of mountain huts in Ticino, and in particular the litter management. The responsible management of litter in the mountains is a matter of common sense. We can all contribute:

<https://www.montagnepulite.ch/en/golden-rules>

Information

Ascona-Locarno Turismo

Infodesk Avegno

Centro Punto Valle

Via Vallemaggia 10

6670 Avegno T +41 848 091 091 vallemaggia@ascona-locarno.com

www.ascona-locarno.com

Emergency number

 Ticino Soccorso 144

Share your itineraries

#hikeTicino



Download the App for itineraries

You don't know Ticino? The App will help you discover the itineraries closest to you.



Altitude graph

1,279 m	1,490 m	206 m
Total climb	Maximum altitude	Total descent

