


# Cimetta Trail



Departure  
CIMETTA



Arrival  
MERGOSCIA

## Itinerary features



Typology  
Linear



Length  
12.72 KM



Time required  
2H 45



Difficulty  
Average

## Tips

- > Hiking/running boots
- > Sun cap
- > Water-bottle
- > Sunglasses
- > Sun cream

**Montagnepulite:** This project was born to promote an effective management and sustainable use of mountain huts in Ticino, and in particular the litter management. The responsible management of litter in the mountains is a matter of common sense. We can all

contribute: <https://www.montagnepulite.ch/en/golden-rules>

## Information

---

**Ascona-Locarno Turismo**

**Infodesk Locarno**

Piazza Stazione / Stazione FFS

CH-6600 Locarno T +41 848 091 091

F +41 91 759 76 59 [info@ascona-locarno.com](mailto:info@ascona-locarno.com)

[www.ascona-locarno.com](http://www.ascona-locarno.com)

## Emergency number

---

 Ticino Soccorso 144

---

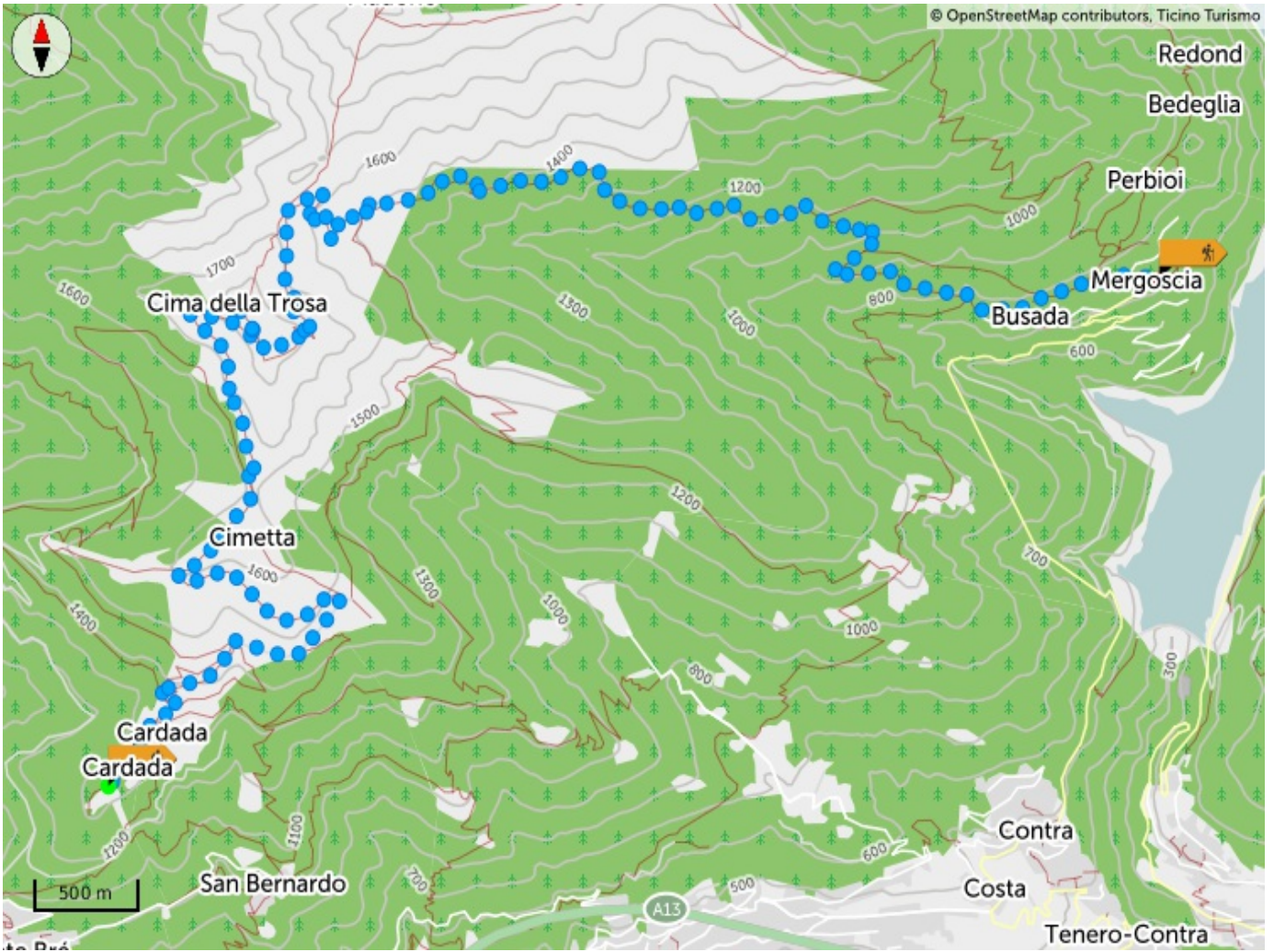
Share your itineraries

**#hikeTicino**



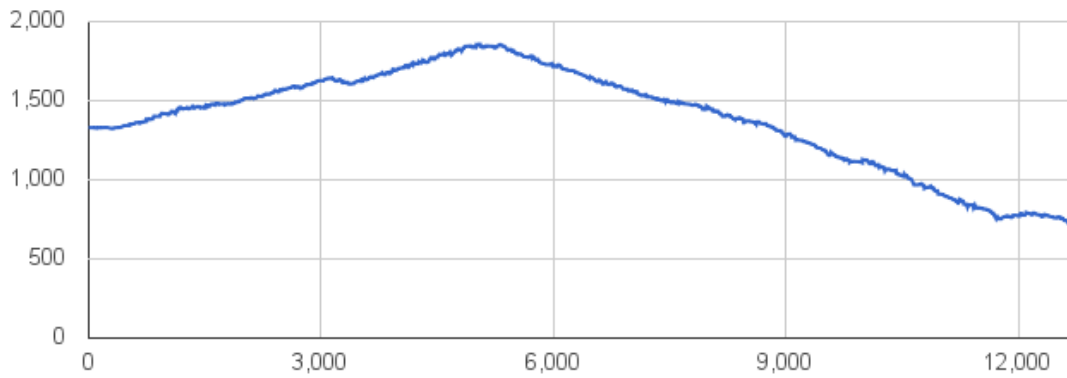
Download the App for itineraries

You don't know Ticino? The App will help you discover the itineraries closest to you.



## Altitude graph

633 m	1,857 m	1,243 m
Total climb	Maximum altitude	Total descent





## Login

To save an item as a favorite, you must first log in.

[NOT NOW](#)

[LOGIN](#)