


# Curzùtt and the Tibetan Bridge Carasc



Departure  
MONTE CARASSO



Arrival  
MONTE CARASSO

## Suitable for



Kids



Dogs



Adults

## Itinerary features



Typology  
Circular



Length  
7.91 KM




Time required  
4H



Difficulty  
Average


## Close to this route

---


 [Monte Carasso](#)  
[Church San Barnàrd](#)

 [Monte Carasso](#)  
[Tibetan bridge "Carasc"](#)

 [Monte Carasso](#)  
[Augustinian Monte Carasso Monastery](#)

 [Monte Carasso](#)  
[Curzútt above Monte Carasso](#)

 [Monte Carasso](#)  
[Funivia Monte Carasso-Curzútt-Mornera](#)

 [Monte Carasso](#)  
[Quintorno](#)

## Tips

---

To explore the route, we recommend buying the official maps of the Federal Office of Topography Swisstopo. In addition, the following website [map.geo.admin.ch](http://map.geo.admin.ch) offers constantly updated data.

Curzútt is easily accessible thanks to the cableway Monte Carasso-Mornera. Cableway online booking: [tickets.mornera.ch](http://tickets.mornera.ch)

- > Hiking boots
- > Sun cap
- > Water-bottle
- > Sunglasses
- > Sun cream
- > Hiking map
- > Camera
- > Food

**Montagnepulite:** This project was born to promote an effective management and sustainable use of mountain huts in Ticino, and in particular the litter management. The responsible management of litter in the mountains is a matter of common sense. We can all contribute: <https://www.montagnepulite.ch/en/golden-rules>

## Information

---

### Bellinzone e Alto Ticino

#### Sede Bellinzone

Palazzo Civico

CH-6500 Bellinzona

T +41 91 825 21 31

F +41 91 821 41 20

[bellinzona@bellinzone-altoticino.ch](mailto:bellinzona@bellinzone-altoticino.ch)

[www.bellinzone-altoticino.ch](http://www.bellinzone-altoticino.ch)

## Emergency number

---

 Ticino Soccorso 144

---

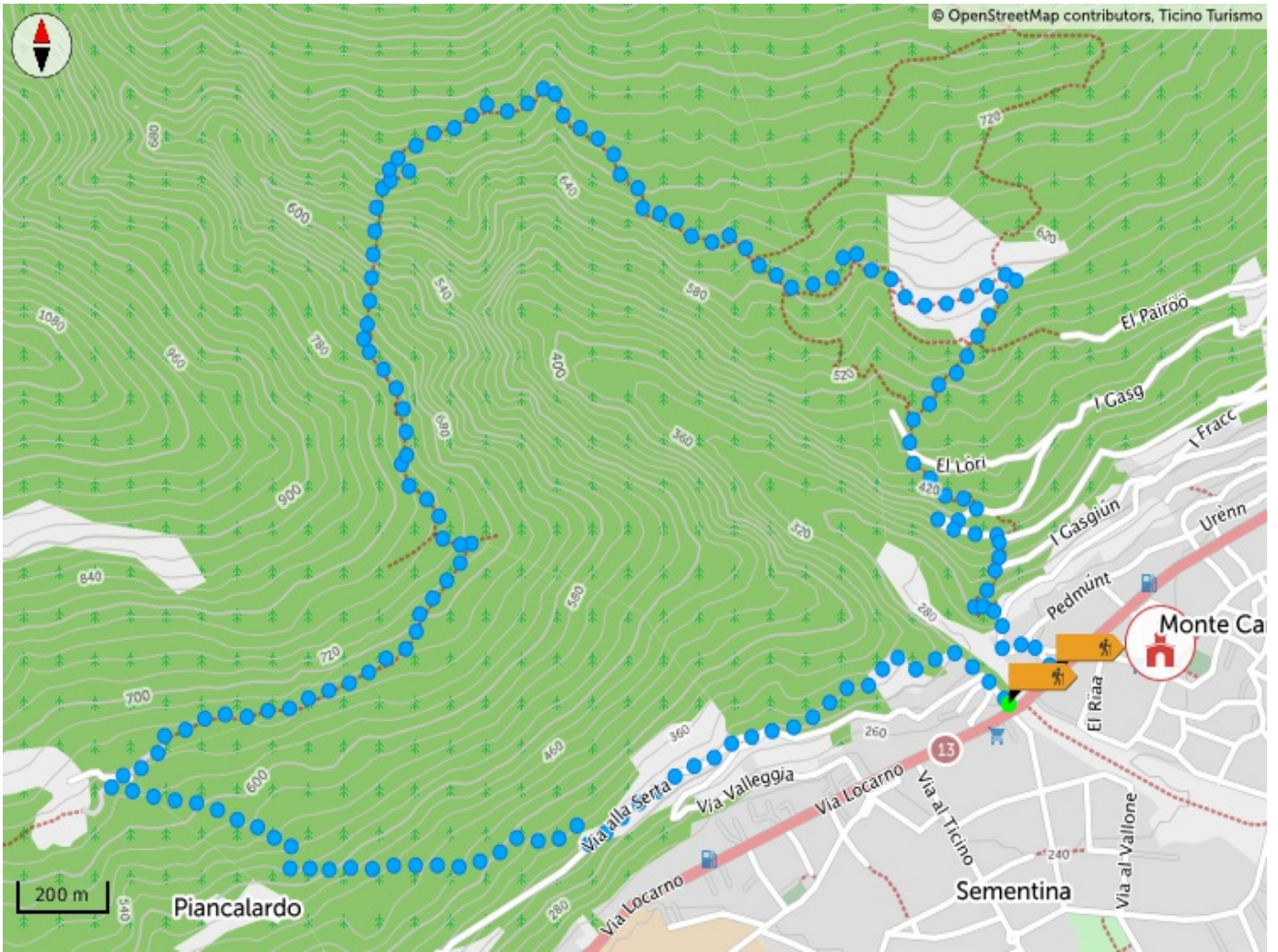
Share your itineraries

**#hikeTicino**



### Download the App for itineraries

You don't know Ticino? The App will help you discover the itineraries closest to you.



## Altitude graph

969 m	789 m	969 m
Total climb	Maximum altitude	Total descent

