

Ethnographic Trail Odro



Departure
VOGORNO, BUSSTOP



Arrival
VOGORNO, BUSSTOP

Suitable for



Adults

Itinerary features



Typology
Circular



Length
11.95 KM





Time required
5H 30




Difficulty
Average


Close to this route

 [Vogorno](#)
[Mountain hut Bardüghè](#)

 [Vogorno](#)
[Chiesa di S. Antonio](#)

 [Vogorno](#)
[Oratorio della Madonna di Sedic](#)

 [Vogorno](#)
[Azienda Montana Odro](#)

 [Vogorno](#)
[Oratorio della Coletta](#)

Tips

- > Hiking boots
- > Sun cap
- > Water-bottle
- > Sunglasses
- > Sun cream
- > Hiking map
- > Camera
- > Food

Montagnepulite: This project was born to promote an effective management and sustainable use of mountain huts in Ticino, and in particular the litter management. The responsible management of litter in the mountains is a matter of common sense. We can all contribute:

<https://www.montagnepulite.ch/en/golden-rules>

Information

Ascona Locarno Turismo
Ufficio Tenero e Valle Verzasca
Via alle Brere 3a
CH-6598 Tenero

T +41 848 091 091

tenero@ascona-locarno.com

www.ascona-locarno.com

Emergency number

 Ticino Soccorso 144

Share your itineraries

#hikeTicino



Download the App for itineraries

You don't know Ticino? The App will help you discover the itineraries closest to you.

modificato

Altitude graph

1,264 m

Total climb

1,633 m

Maximum altitude

1,264 m

Total descent



Login

To save an item as a favorite, you must first log in.

[NOT NOW](#)

[LOGIN](#)