


From the Mara Valley to the Valle di Muggio



Departure
ROVIO



Arrival
SCUDELLATE

Suitable for



Dogs



Adults

Itinerary features



Typology
Linear



Length
11.87 KM




Time required
6H



Difficulty
High


Close to this route


 [Mendrisio](#)
[The "nevère" of Monte Generoso](#)

 [Morbio Superiore](#)
[Scudellate](#)

 [Capolago](#)
[Cogwheel railway Monte Generoso](#)

 [Mendrisio](#)
[Monte Generoso](#)

 [Scudellate](#)
[Roccolo di Scudellate](#)

 [Cabbio](#)
[La Valle di Muggio](#)

Tips

- > Hiking boots
- > Sun cap
- > Water-bottle
- > Sunglasses
- > Sun cream
- > Hiking map
- > Camera
- > Food

Montagnepulite: This project was born to promote an effective management and sustainable use of mountain huts in Ticino, and in particular the litter management. The responsible management of litter in the mountains is a matter of common sense. We can all contribute:

<https://www.montagnepulite.ch/en/golden-rules>

Information

Mendrisiotto Turismo

Via Angelo Maspoli 15

CH-6850 Mendrisio

T +41 91 641 30 50

F +41 91 641 30 59

info@mendrisiottoturismo.ch

www.mendrisiottoturismo.ch

Emergency number

 Ticino Soccorso 144

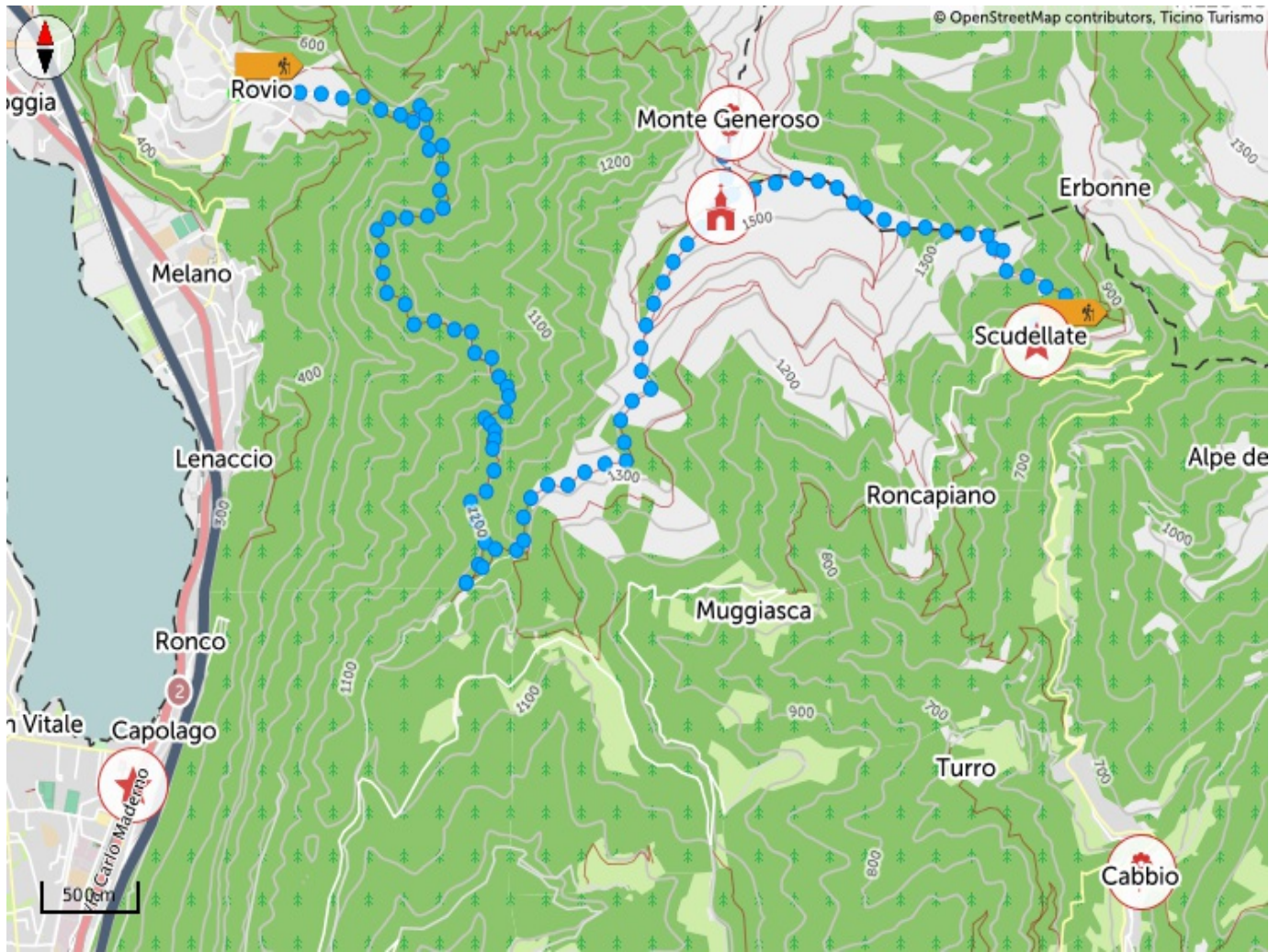
Share your itineraries

#hikeTicino



Download the App for itineraries

You don't know Ticino? The App will help you discover the itineraries closest to you.



Altitude graph

1,374 m

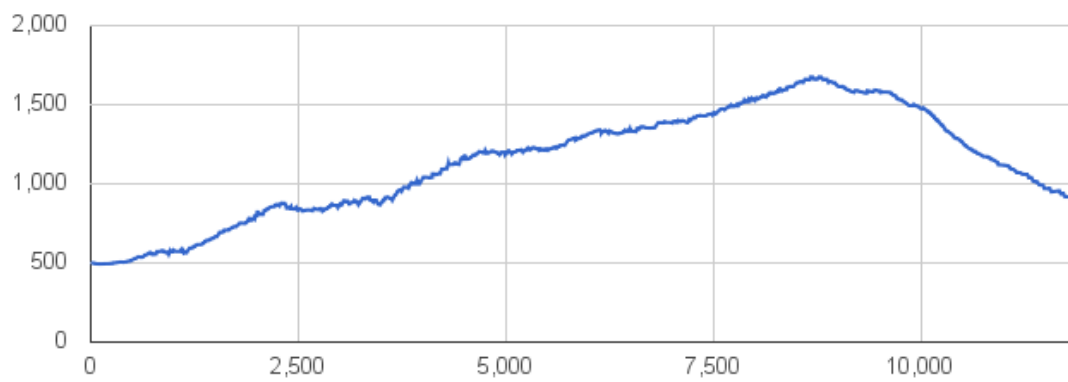
Total climb

1,675 m

Maximum altitude

956 m

Total descent





Login

To save an item as a favorite, you must first log in.

[NOT NOW](#)

[LOGIN](#)