

# Giro del ponte Tibetano



Departure  
MONTE CARASSO



Arrival  
MONTE CARASSO

## Suitable for



Kids



Dogs



Adults

## Itinerary features



Typology  
Circular



Length  
7.91 KM




Time required  
3H 35




Difficulty  
Average


## Close to this route

---


 [Monte Carasso](#)  
[Church of San Barnárd](#)

 [Monte Carasso](#)  
[Tibetan bridge "Carase"](#)

 [Monte Carasso](#)  
[Augustinian Monte Carasso Monastery](#)

 [Monte Carasso](#)  
[Curzútt above Monte Carasso](#)

 [Monte Carasso](#)  
[Cablecar Monte Carasso-Mornera](#)

 [Monte Carasso](#)  
[Quintorno](#)

## Tips

---

### [Book your lift online](#)

We advise you to leave your car at the public car park in Via Tatti in Bellinzona and take the [Bus Line 2](#) or continue on foot for about 15 minutes until the departure of the Cablecar. Those arriving by train can take the same bus directly from Bellinzona's SBB station. For more details please consult the [parking map](#). There is also a [shuttle bus service](#).

### Signalization:

For winter walks, follow the logo indicated on the green signposts: **Giro del ponte tibetano / 628**

To explore the route, we recommend buying the official maps of the Federal Office of Topography Swisstopo. In addition, the following website [map.geo.admin.ch](http://map.geo.admin.ch) offers constantly updated data.

- > Hiking boots
- > Sun cap
- > Water-bottle
- > Sunglasses
- > Sun cream
- > Hiking map
- > Camera
- > Food

**Montagnepulite:** This project was born to promote an effective management and sustainable use of mountain huts in Ticino, and in particular the litter management. The responsible management of litter in the mountains is a matter of common sense. We can all contribute: <https://www.montagnepulite.ch/en/golden-rules>

## Information

---

**Bellinzona e Valli Turismo**

**InfoPoint Bellinzone**

Palazzo Civico

CH-6500 Bellinzona

T +41 (0)91 825 21 31

[bellinzona@bellinzonaevalli.ch](mailto:bellinzona@bellinzonaevalli.ch)

[www.bellinzonaevalli.ch](http://www.bellinzonaevalli.ch)

## Emergency number

---

 Ticino Soccorso 144

---

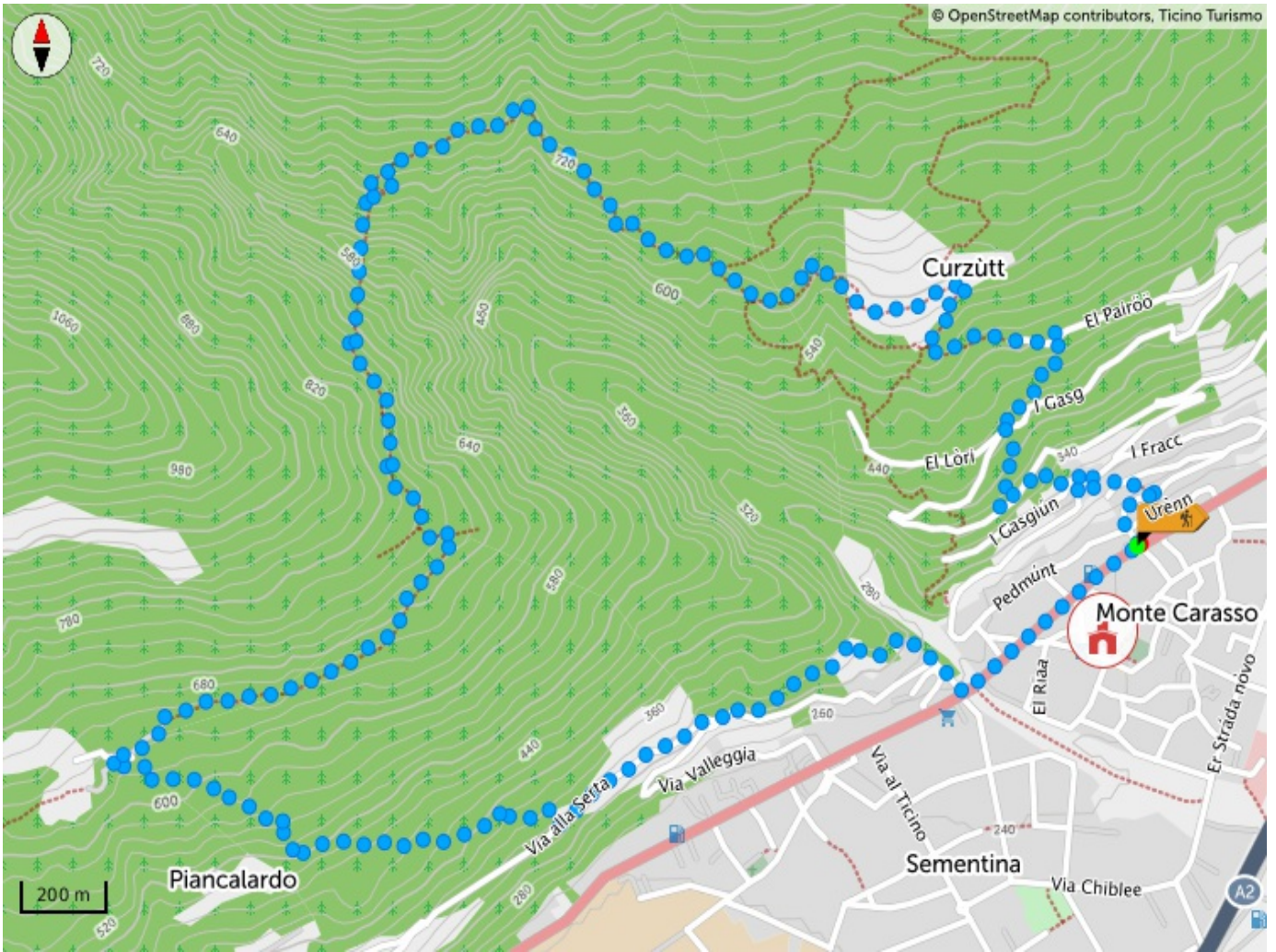
Share your itineraries

**#hikeTicino**



Download the App for itineraries

You don't know Ticino? The App will help you discover the itineraries closest to you.



## Altitude graph

969 m	789 m	969 m
Total climb	Maximum altitude	Total descent



## Login

To save an item as a favorite, you must first log in.

[NOT NOW](#)

[LOGIN](#)