


In the heart of the Morobbia Valley



Departure
CARENA



Arrival
CARENA

Suitable for



Adults

Itinerary features



Typology
Circular



Length
18.64 KM





Time required
7H




Difficulty
High

Close to this route

 [Carena](#)
[Charcoal Pile](#)

 [Pianezzo](#)
[Cà dal fer](#)

 [Pianezzo](#)
[Valletta Mines](#)

 [Pianezzo](#)
[Corte del Forno](#)

 [Pianezzo](#)
[Carena Tilt Hammer and Furnace](#)

Tips

- > Hiking boots
- > Sun cap
- > Water-bottle
- > Food
- > Sunglasses
- > Sun cream
- > Hiking map
- > Camera

Montagnepulite: This project was born to promote an effective management and sustainable use of mountain huts in Ticino, and in particular the litter management. The responsible management of litter in the mountains is a matter of common sense. We can all contribute: <https://www.montagnepulite.ch/en/golden-rules>

Information

Bellinzona e Valli Turismo

InfoPoint Bellinzone

Palazzo Civico

CH-6500 Bellinzona

T +41 (0)91 825 21 31

bellinzona@bellinzonaevalli.ch

www.bellinzonaevalli.ch

Emergency number

 Ticino Soccorso 144

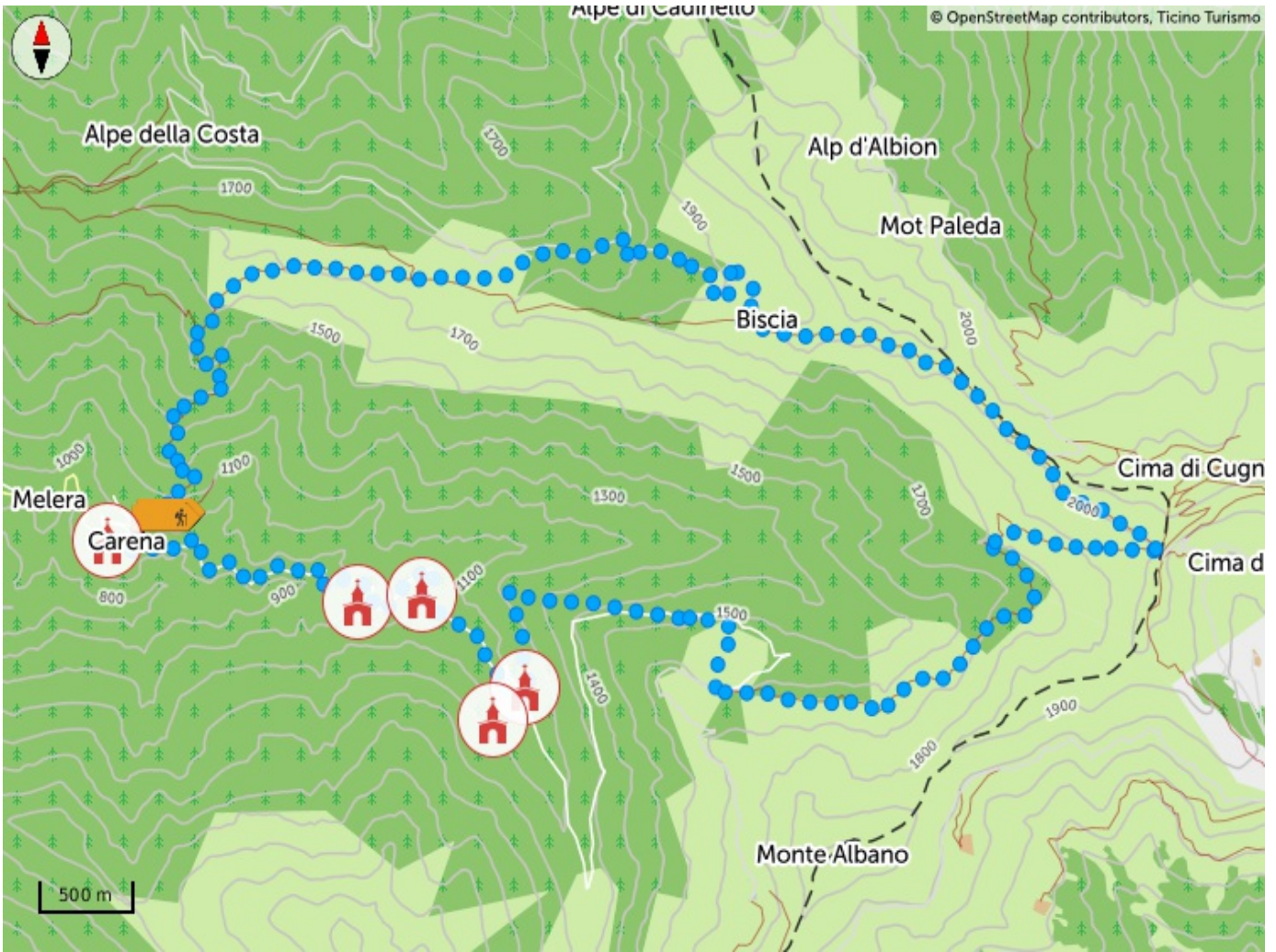
Share your itineraries

#hikeTicino



Download the App for itineraries

You don't know Ticino? The App will help you discover the itineraries closest to you.



Altitude graph

1,486 m

Total climb

2,056 m

Maximum altitude

1,486 m

Total descent



Login

To save an item as a favorite, you must first log in.

[NOT NOW](#)

[LOGIN](#)