

Isole di Brissago - Bosco Gurin



Departure
ASCONA, ISOLE DI BRISSAGO



Arrival
BOSCO GURIN

Suitable for



Dogs



Adults

Itinerary features



Typology
Linear



Length
68.61 KM




Time required
29H 48





Difficulty
High


Close to this route


 [Vergeletto](#)
[Mountain hut Arena](#)

 [Brissago](#)
[Rifugio al Legn](#)

 [Bosco Gurin](#)
[Bosco Gurin](#)

 [Comologno](#)
[Mountain hut Salei](#)

 [Bosco Gurin](#)
[Mountain hut Grossalp](#)

 [Brissago e isole](#)
[The Brissago Islands - Botanical garden](#)

Tips

- > Waterproof clothing, light and warm
- > Hiking boots
- > Gloves, sun cap, change of clothes
- > Backpack maximum 5-8 kg
- > First aid kit with penknife
- > Sleeping bag for overnight in alpine hut
- > Torch, sunglasses, sun cream, water-bottle
- > Hiking map/topographic map
- > Compass
- > Camera
- > Food
- > Raincover for backpacks

Montagnepulite: This project was born to promote an effective management and sustainable use of mountain huts in Ticino, and in particular the litter management. The responsible management of litter in the mountains is a matter of common sense. We can all contribute:

<https://www.montagnepulite.ch/en/golden-rules>

Information

Ascona-Locarno Turismo

Infodesk Ascona

Viale Papio 5

CH-6612 Ascona

T +41 848 091 091

F +41 91 759 76 94

info@ascona-locarno.com

www.ascona-locarno.com

Emergency number

 Ticino Soccorso 144

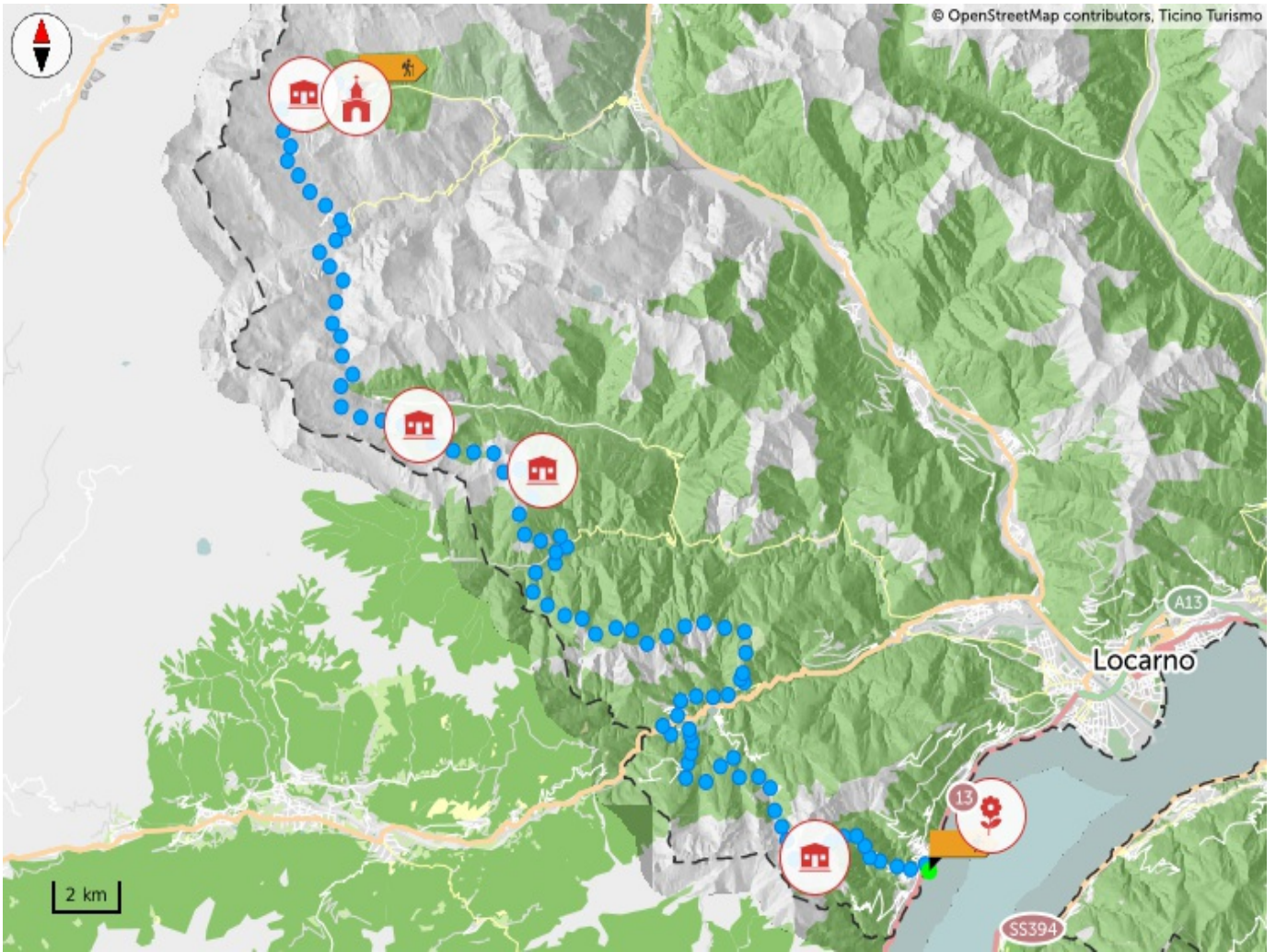
Share your itineraries

#hikeTicino



Download the App for itineraries

You don't know Ticino? The App will help you discover the itineraries closest to you.



Altitude graph

6,897 m
Total climb

2,137 m
Maximum altitude

5,614 m
Total descent



Login

To save an item as a favorite, you must first log in.

[NOT NOW](#)

[LOGIN](#)