

Lago Ritom Educational Path



Departure
RITOM DAM



Arrival
ALPE PIORA

Suitable for



Kids



Dogs



Adults

Itinerary features



Typology
Linear



Length
5.24 KM




Time required
2H





Difficulty
Easy

Close to this route

 [Quinto](#)
[Alpine Biology Center Piora](#)

 [Quinto](#)
[Lake Cadagno](#)

 [Ambri](#)
[Piora Alp](#)

 [Quinto](#)
[Capanna Cadagno](#)

 [Ambri](#)
[Funicular Piotta-Ritom](#)

 [Quinto](#)
[On a journey of discovery to Alp Piora and its raw ham](#)

Tips

- > Hiking boots
- > Sun cap
- > Water-bottle
- > Sunglasses
- > Sun cream
- > Hiking map
- > Camera
- > Food

Montagnepulite: This project was born to promote an effective management and sustainable use of mountain huts in Ticino, and in particular the litter management. The responsible management of litter in the mountains is a matter of common sense. We can all contribute:

<https://www.montagnepulite.ch/en/golden-rules>

Information

Bellinzonese e Alto Ticino

Sede Leventina

Via della Stazione 22

CH-6780 Airolo

T +41 91 869 15 33

F +41 91 869 26 42

leventina@bellinzonese-altoticino.ch

www.bellinzonese-altoticino.ch

Emergency number

 Ticino Soccorso 144

Share your itineraries

#hikeTicino



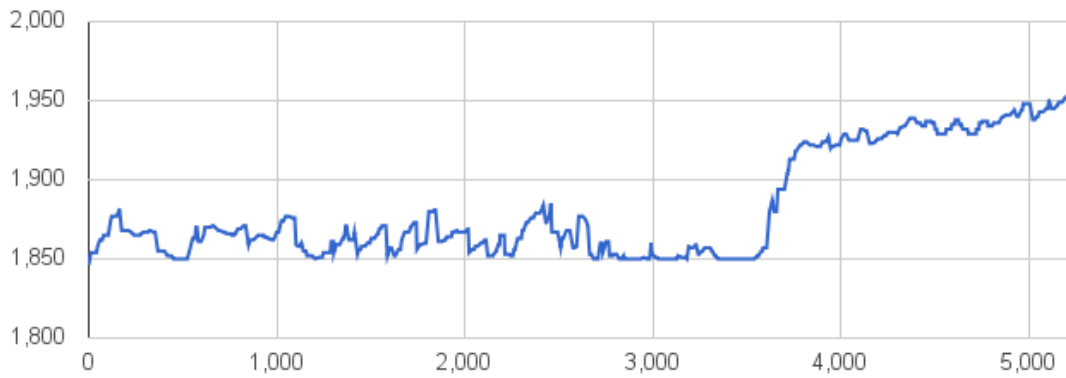
Download the App for itineraries

You don't know Ticino? The App will help you discover the itineraries closest to you.



Altitude graph

196 m	1,954 m	88 m
Total climb	Maximum altitude	Total descent





Login

To save an item as a favorite, you must first log in.

[NOT NOW](#)

[LOGIN](#)