

Home(/en/)

Lodano - Soláda - Alp di Pii - Alp da Canaa - Alp da Tramón - Mognèe -
Lodano

Lodano - Soláda - Alp di Pii - Alp da Canaa - Alp da Tramón - Mognèe - Lodano













 Track



Departure

Arrival

Lodano 		Lodano 
 Typology Circular	 Difficulty Average	 Time required 8H 30
 Length 18.1 KM		
 Features ▼		
 Stages ▼		
 Information ▼		

DESCRIPTION

On this easy climb hikers will encounter evidence of past logging activities and discover low altitude forest species.

This hike winds along a comfortable path where you will find two examples of past forest activities, logging and charcoal production.

The path goes through some well-preserved mountain settlements and leads to panoramic viewpoints over the majestic Maggia River basin and inside remote

corners of Valle di Lodano. On this journey you will come across forest types characteristic of lower altitudes.

Day 1: Lodano - Soláda d Zóra - Alp di Pii - Alp da Canaa, 8 km, 4h 40 min.

Day 2: Alp da Canaa - Alp da Tramón - Mognèe d Zótt - Lodano, 10 km, 3 h 50 min.

Tips

Waterproof clothing, light and warm

Hiking boots

Gloves, sun cap, change of clothes

Backpack maximum 5-8 kg

First aid kit with penknife

Sleeping bag for overnight in alpine hut

Torch, sunglasses, sun cream, water-bottle

Hiking map/topographic map

Compass

Camera

Food

Raincover for backpacks

Montagnepulite: This project was born to promote an effective management and sustainable use of mountain huts in Ticino, and in particular the litter management. The responsible management of litter in the mountains is a matter of common sense. We can all contribute:

<https://www.montagnepulite.ch/en/golden-rules>
(<https://www.montagnepulite.ch/en/golden-rules>)

Alternative routes

Technical data



[GPX data \(/itinerary/gpx?itemId=141991\)](/itinerary/gpx?itemId=141991)



[Document PDF \(https://pdf.ticino.ch/pdf?uri=https://www.ticino.ch/en/itineraries/details/Lodano-Soláda-Alp-di-Pii-Alp-da-Canaa-Alp-da-Tramón-Mognèe-Lodano/141991.html?pdf=true\)](https://pdf.ticino.ch/pdf?uri=https://www.ticino.ch/en/itineraries/details/Lodano-Soláda-Alp-di-Pii-Alp-da-Canaa-Alp-da-Tramón-Mognèe-Lodano/141991.html?pdf=true)

Close to this route

[\(/en/alpineHuts/details/Mountain-hut-Alpe-Canaa/137621.html\)](/en/alpineHuts/details/Mountain-hut-Alpe-Canaa/137621.html)

Mountain hut

Alpe Canaa

[\(/en/alpineHuts/details/Mountain-](/en/alpineHuts/details/Mountain-hut-Alpe-Canaa/137621.html)

hut-Alpe-

Canaa/137621.html)

The cabin at Alpe Canaa is

located at the foot of
Pizzo Cramalina, above
Lodano, at an altitude of
1843 meters. It is the ideal

ba...

(/en/alpineHuts/details/Mountain-
hut-Alpe-
Canaa/137621.html)

hikeTicino: the App for all itineraries!



([https://play.google.com/store/apps/details?
id=ch.ticinoturismo.hiketicino&hl=en](https://play.google.com/store/apps/details?id=ch.ticinoturismo.hiketicino&hl=en))



([https://itunes.apple.com/app/hiketicino-official-
hiking/id981165907](https://itunes.apple.com/app/hiketicino-official-hiking/id981165907))

Meetings (<http://meetings.ticino.ch>)

Trade (<http://tradeticino.ch>)

Media (<http://media.ticino.ch>)

English ▼

Inspire me (/en/inspirations.html)	Regions (/en/discover/destinations.html)	Seasons (/en/discover/seasons.html)	Excursions (/en/explore/excursions.html)
Experiences (/en/inspirations/experiences.html)	Bellinzona and Valleys (/en/discover/destinations/bellinzona.html)	Spring (/en/discover/seasons/spring.html)	Hiking (/en/explore/excursions/hiking.html)
Stories (/en/inspirations/stories.html)	Ascona-Locarno (/en/discover/destinations/ascona-locarno.html)	Summer (/en/discover/seasons/summer.html)	By bike (/en/explore/excursions/by-bike.html)
Inspirations (/en/travel- inspirations.html)	Lugano Region (/en/discover/destinations/lugano.html)	Autumn (/en/discover/seasons/autumn.html)	By mountain bike (/en/explore/excursions/n bike.html)
Video (/en/video.html)	Mendrisiotto (/en/discover/destinations/mendrisio.html)	Winter (/en/discover/seasons/winter.html)	Alpine huts (/en/plan/accommodation/huts.html)

Events
(/en/explore/events.html)

Local festivals
(/en/explore/events/festivals.html)

Music
(/en/explore/events/music/music-
list.html)

Sports
(/en/explore/events/sports.html)

Exhibitions
(/en/explore/events/culture.html)

Gastronomy
(/en/explore/events/gastronomy-
markets.html)

Explore (/en/explore.html)	Sports (/en/explore/sports.html)	Getting around (/en/plan/moving-around.html)
Unesco (/en/explore/unesco-world-heritage.html)	Winter sports (/en/explore/sports/winter-sports.html)	Navigation (/en/plan/moving-around/lake-navigation.html)
Markets and artisanship (/en/explore/markets.html)	Water sports (/en/explore/sports/water-sports.html)	By train (/en/plan/moving-around/railways.html)
Museums and architecture (/en/explore/museums-architecture.html)	Adventure sports (/en/explore/sports/extreme-sports.html)	Lifts and funiculars (/en/plan/moving-around/funiculars-lifts.html)
Shopping (/en/explore/shopping.html)	Traditional sports (/en/explore/sports/traditional-sports.html)	
Nightlife (/en/explore/nightlife.html)		By bus (/en/plan/moving-around/buses.html)
Parks and gardens (/en/explore/parks-gardens.html)		By car (/en/plan/moving-around/car.html)
Gastronomy (/en/explore/gastronomy.html)		

Contact for partners

Via C. Ghiringhelli 7
C.P. 1441
6501 Bellinzona
Tel. +41 91 825 70 56

Follow us

Subscribe to our newsletter

Email

Subscribe

[About us \(/en/about-us.html\)](/en/about-us.html) [Operatori \(/en/partners.html\)](/en/partners.html)

[Privacy \(https://www.iubenda.com/privacy-policy/III04586\)](https://www.iubenda.com/privacy-policy/III04586)

[Cookie policy \(https://www.iubenda.com/privacy-policy/III04586/cookie-policy\)](https://www.iubenda.com/privacy-policy/III04586/cookie-policy)

[Sitemap \(/en/sitemap.html\)](/en/sitemap.html) [Credits \(/en/credits.html\)](/en/credits.html)

© 2021 Agenzia turistica ticinese SA. All right reserved.