

Lugano Bike Stage 3: Riviera - Migliegla



Departure
RIVERA



Arrival
MIGLIEGLIA

Itinerary features



Typology
Linear



Time required
6H 10



Difficulty
Average



Length
37.35 KM





Unsurfaced
27 KM




Single Trail
7 KM


Close to this route


 [Riviera](#)
[Cable car Monte Tamaro](#)

 [Miglieglia](#)
[Monte Lema cable car](#)

 [Riviera](#)
[Splash e Spa Tamaro](#)

 [Riviera](#)
[Capanna Tamaro](#)

 [Riviera](#)
[Adventure park Monte Tamaro](#)

 [Miglieglia](#)
[Chiesa di S. Stefano al Colle](#)

Tips

For mountain biking, follow the logo indicated on the red signposts:

Lugano Bike

no. 66

Information

Ente Turistico del Luganese

Palazzo Civico
Piazza Riforma 1
CH 6900 Lugano

T +41 58 220 65 00

info@luganoregion.com

www.luganoregion.com

Emergency number

 Ticino Soccorso 144

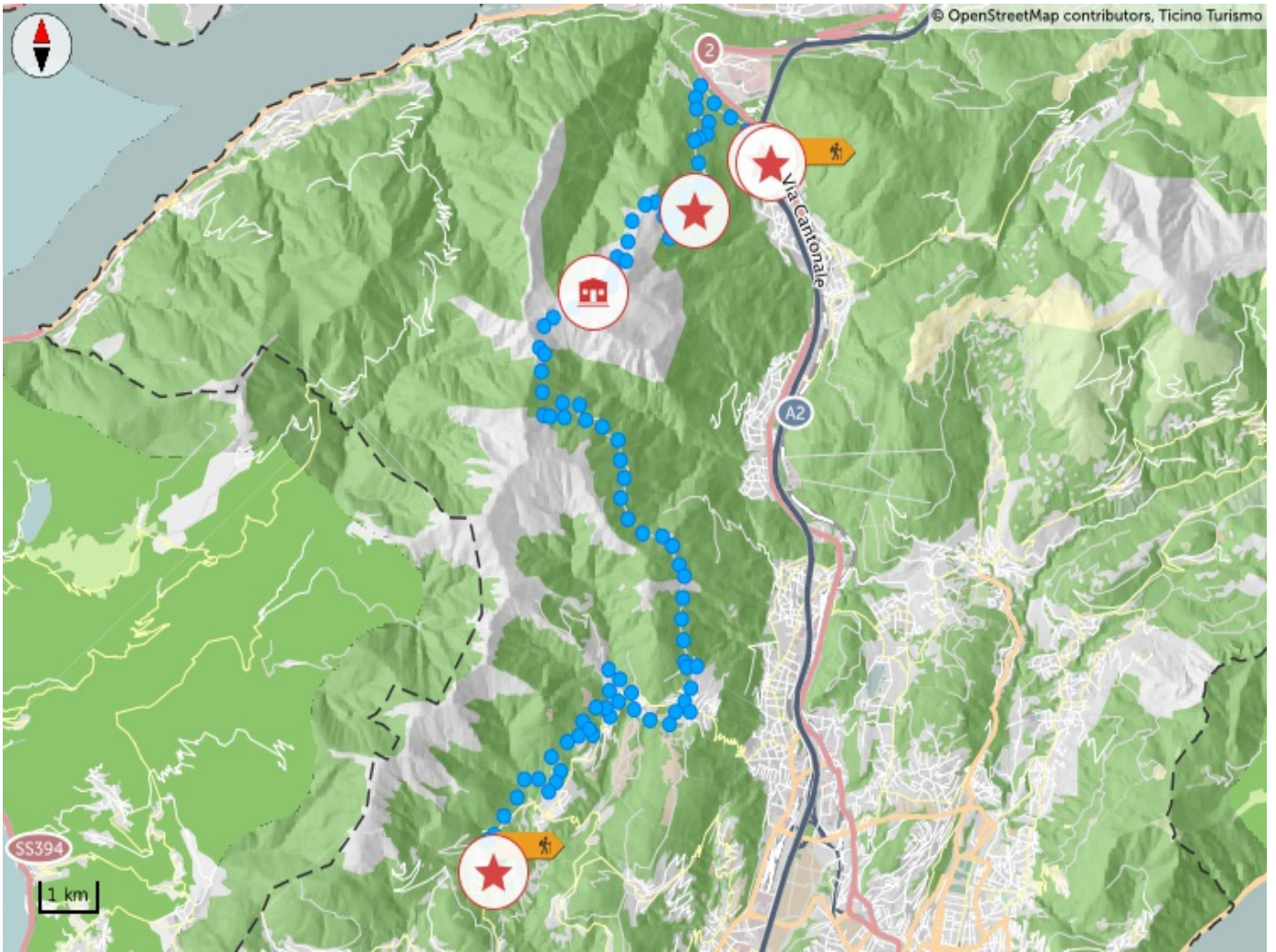
Share your itineraries

#hikeTicino



Download the App for itineraries

You don't know Ticino? The App will help you discover the itineraries closest to you.

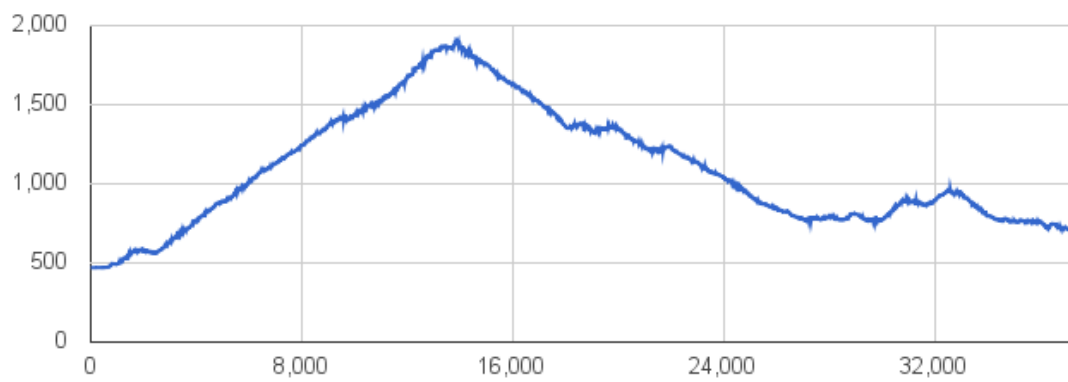


Altitude graph

1,878 m
Total climb

1,911 m
Maximum altitude

1,641 m
Total descent





Login

To save an item as a favorite, you must first log in.

[NOT NOW](#)

[LOGIN](#)