

Meride - top of Monte San Giorgio - Meride



Departure
MERIDE



Arrival
MERIDE

Suitable for



Kids



Dogs



Adults

Itinerary features



Typology
Circular



Length
9.93 KM




Time required
3H 30




Difficulty
Easy

Close to this route

 [Mendrisio](#)
[Meride](#)

 [Meride](#)
[Fossil Museum of the Monte San Giorgio](#)

 [Meride](#)
[Terrace of Val Mara](#)

Tips

- > Hiking boots
- > Sun cap
- > Water-bottle
- > Sunglasses
- > Sun cream
- > Hiking map
- > Camera
- > Food

Montagnepulite: This project was born to promote an effective management and sustainable use of mountain huts in Ticino, and in particular the litter management. The responsible management of litter in the mountains is a matter of common sense. We can all contribute: <https://www.montagnepulite.ch/en/golden-rules>

Information

Mendrisiotto Turismo

Via Angelo Maspoli 15

CH-6850 Mendrisio T +41 91 641 30 50 info@mendrisiottoturismo.ch

www.mendrisiottoturismo.ch

Emergency number

 Ticino Soccorso 144

Share your itineraries

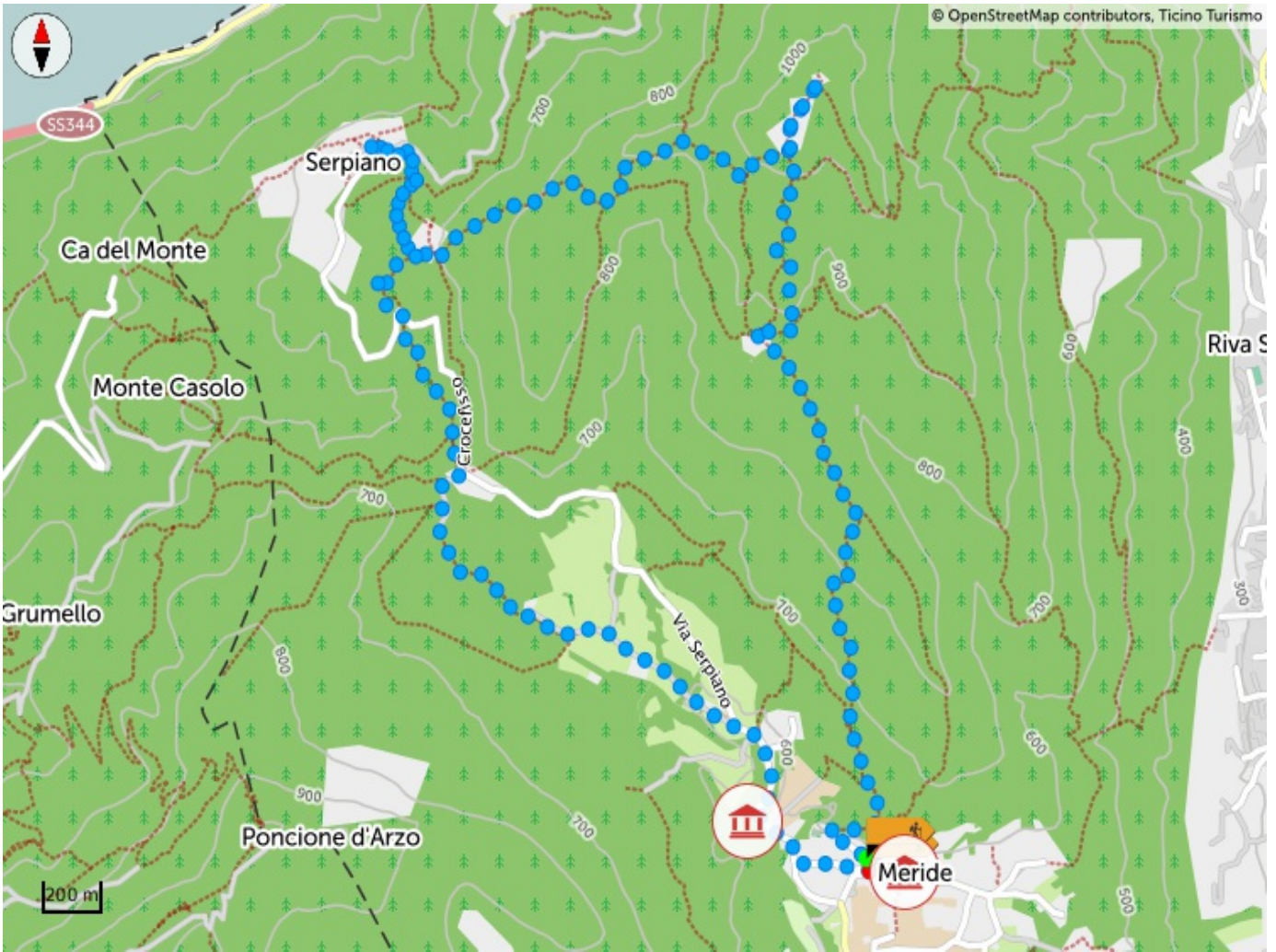
#hikeTicino

TICINO 



Download the App for itineraries

You don't know Ticino? The App will help you discover the itineraries closest to you.



Altitude graph

577 m 1,090 m 577 m
 Total climb Maximum altitude Total descent

