


Monte Carasso – Albagno Hut – Preonzo



Departure
MONTE CARASSO



Arrival
PREONZO

Suitable for



Dogs



Adults

Itinerary features



Typology
Linear



Length
21.58 KM




Time required
11H 25



Difficulty
High


Close to this route

 [Monte Carasso](#)
[Tibetan bridge "Carasc"](#)

 [Bellinzona](#)
[The Castle of Montebello](#)

 [Iragna](#)
[Iragna's Pool "Pózz Bórgh"](#)

 [Bellinzona](#)
[Castelgrande](#)

 [Bellinzona](#)
[The Castle of Sasso Corbaro](#)

Tips

The careful planning of a tour will ensure that you also derive the maximum pleasure and enjoyment from it.

Information

Bellinzonese e Alto Ticino Turismo

InfoPoint Bellinzonese

Palazzo Civico

CH-6500 Bellinzona

T +41 (0)91 825 21 31

bellinzona@bellinzonese-altoticino.ch

www.bellinzonese-altoticino.ch

Emergency number

 Ticino Soccorso 144

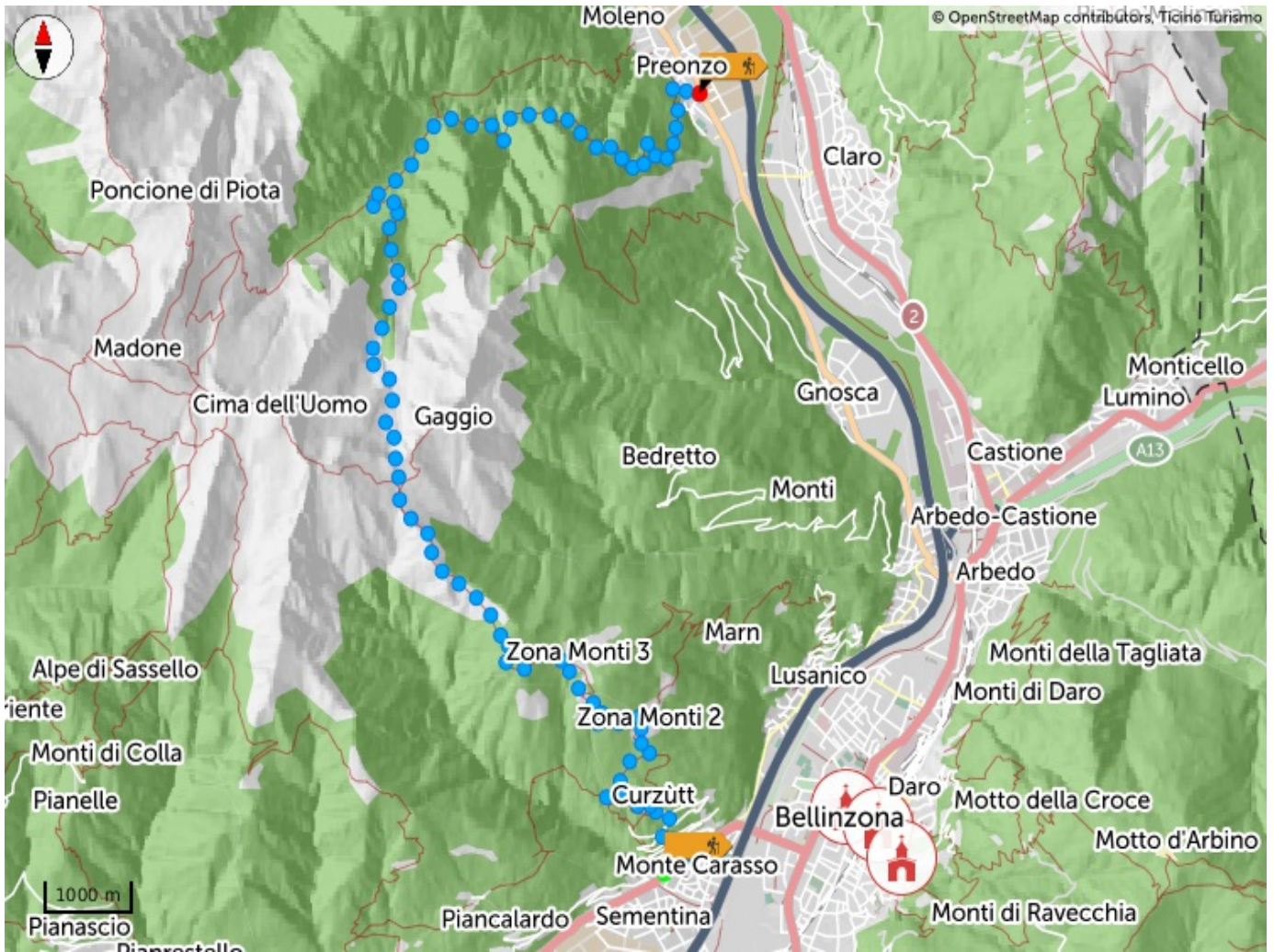
Share your itineraries

#hikeTicino



Download the App for itineraries

You don't know Ticino? The App will help you discover the itineraries closest to you.



Altitude graph

2,453 m	2,054 m	2,447 m
Total climb	Maximum altitude	Total descent



Login

To save an item as a favorite, you must first log in.

[NOT NOW](#)

[LOGIN](#)