

Novaggio: the Path of marvels



Departure
NOVAGGIO



Arrival
NOVAGGIO

Suitable for



Kids



Dogs



Adults

Itinerary features



Typology
Circular



Length
6.42 KM




Time required
2H 10





Difficulty
Average

Close to this route

 [Miglieglia](#)
[Malcantone forge](#)

 [Caslano](#)
[Miglieglia Castle](#)

 [Lugano](#)
[Baglioni and Franzi mines](#)

 [Iseo](#)
[Lama Trekking](#)

Tips

To explore the route, we recommend buying the official maps of the Federal Office of Topography Swisstopo. In addition, the following website map.geo.admin.ch offers constantly updated data.

- > Hiking boots
- > Sun cap
- > Water-bottle
- > Sunglasses
- > Sun cream
- > Hiking map
- > Camera
- > Food

Montagnepulite: This project was born to promote an effective management and sustainable use of mountain huts in Ticino, and in particular the litter management. The responsible management of litter in the mountains is a matter of common sense. We can all contribute: <https://www.montagnepulite.ch/en/golden-rules>

Information

Ente Turistico del Luganese

Palazzo Civico
Piazza Riforma 1
CH 6900 Lugano

T +41 58 220 65 00

info@luganoregion.com

www.luganoregion.com

Emergency number

 Ticino Soccorso 144

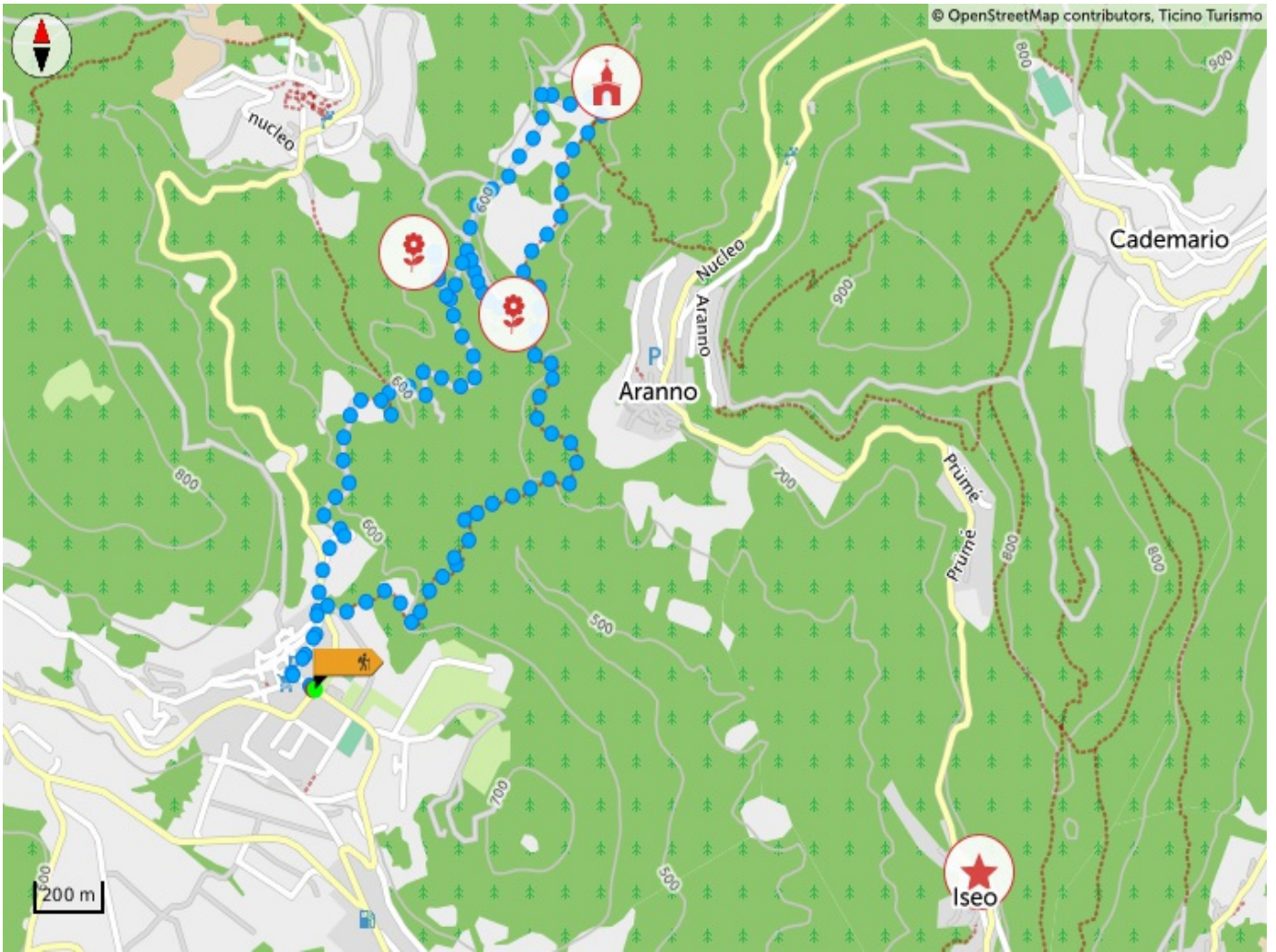
Share your itineraries

#hikeTicino



Download the App for itineraries

You don't know Ticino? The App will help you discover the itineraries closest to you.



Altitude graph

276 m	649 m	276 m
Total climb	Maximum altitude	Total descent



Login

To save an item as a favorite, you must first log in.

[NOT NOW](#)

[LOGIN](#)