


Robiei Trail



Departure
ROBIEI



Arrival
ROBIEI

Itinerary features



Typology
Circular



Length
11.56 KM



Time required
3H



Difficulty
Average

Tips

- > Hiking/running boots
- > Sun cap
- > Water-bottle
- > Sunglasses
- > Sun cream

Montagnepulite: This project was born to promote an effective management and sustainable use of mountain huts in Ticino, and in particular the litter management. The responsible management of litter in the mountains is a matter of common sense. We can all

contribute: <https://www.montagnepulite.ch/en/golden-rules>

Information

Ascona-Locarno Turismo

Infodesk Avegno

Centro Punto Valle

Via Vallemaggia 10

6670 Avegno

T +41 848 091 091

vallemaggia@ascona-locarno.com

www.ascona-locarno.com

Emergency number

 Ticino Soccorso 144

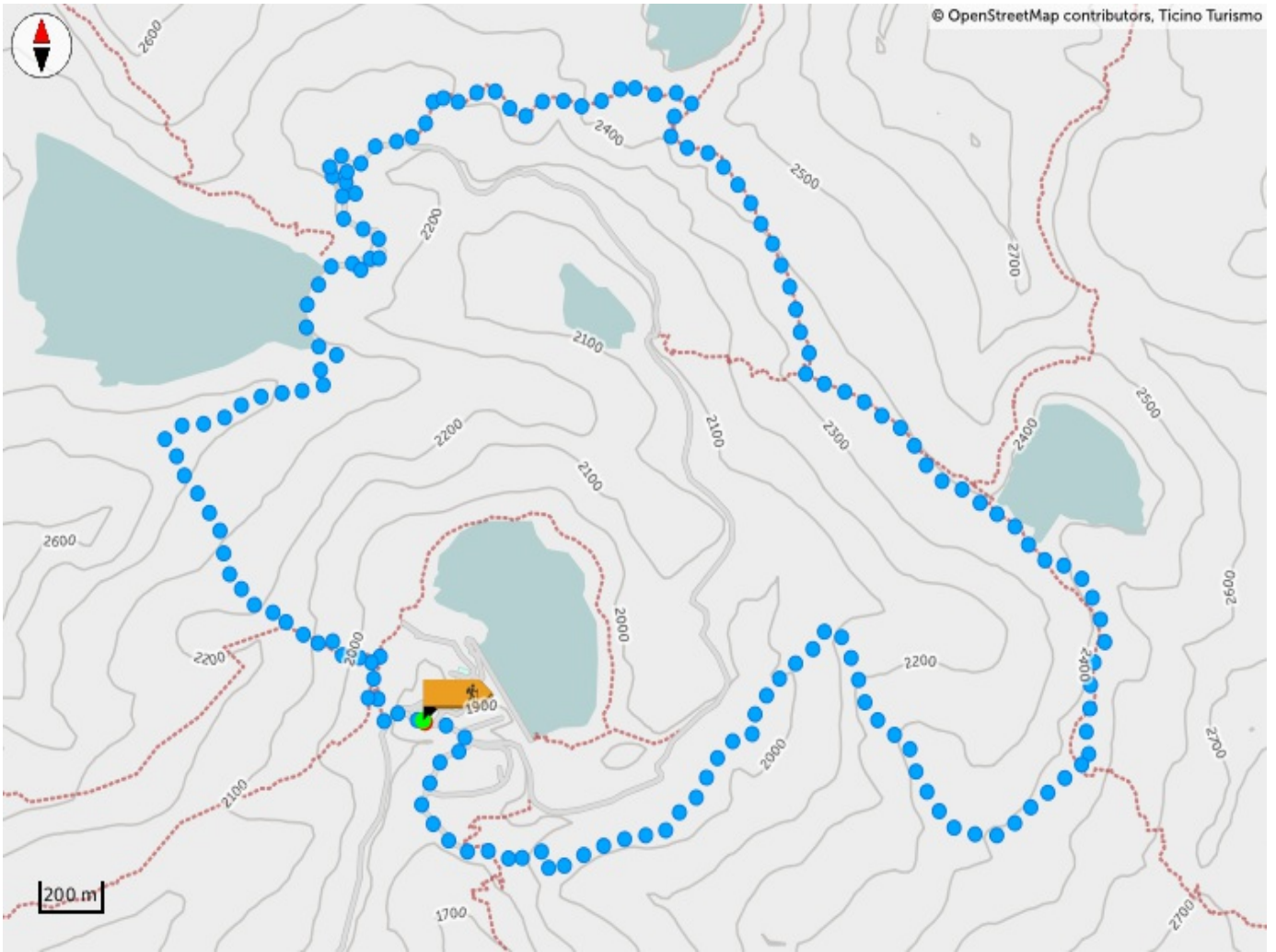
Share your itineraries

#hikeTicino



Download the App for itineraries

You don't know Ticino? The App will help you discover the itineraries closest to you.



Altitude graph

1,160 m

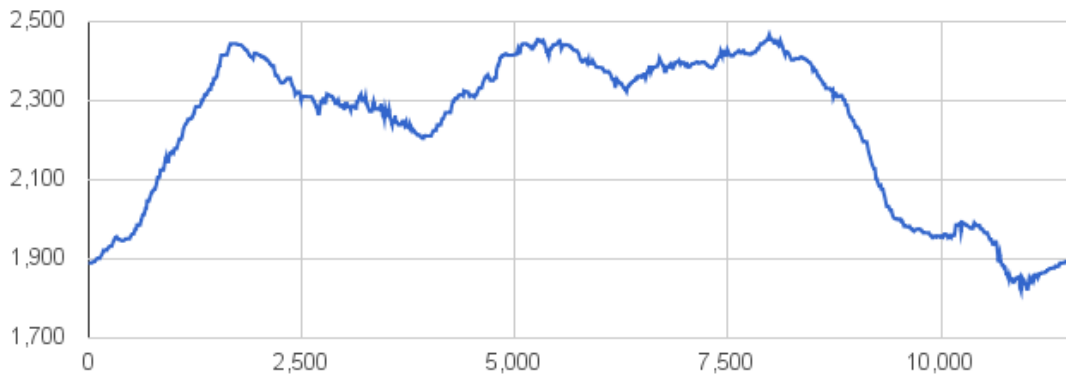
Total climb

2,467 m

Maximum altitude

1,160 m

Total descent





Login

To save an item as a favorite, you must first log in.

[NOT NOW](#)

[LOGIN](#)