

Rossboda - Guriner Furka



Departure
BOSCO GURIN



Arrival
CIMALMOTTO

Suitable for



Adults

Itinerary features



Typology
Circular



Length
5.81 KM





Time required
2H 30





Difficulty
Easy


Close to this route


 [Bosco Gurin](#)
[Mountain hut Grossalp](#)

 [Bosco Gurin](#)
[Bosco Gurin, Walser Village](#)

 [Bosco Gurin](#)
[Bosco Gurin - summer](#)

 [Bosco Gurin](#)
[Bosco Gurin](#)

 [Bosco Gurin](#)
[Walsermuseum](#)

 [Bosco Gurin](#)
[Bosco Gurin - Winter](#)

Tips

- > Waterproof clothing, light and warm
- > Hiking boots
- > Gloves, sun cap, change of clothes
- > Backpack maximum 5-8 kg
- > First aid kit with penknife
- > Sleeping bag for overnight in alpine hut
- > Torch, sunglasses, sun cream, water-bottle
- > Hiking map/topographic map
- > Compass
- > Camera
- > Food
- > Raincover for backpacks

Montagnepulite: This project was born to promote an effective management and sustainable use of mountain huts in Ticino, and in particular the litter management. The responsible management of litter in the mountains is a matter of common sense. We can all contribute:

<https://www.montagnepulite.ch/en/golden-rules>

Information

Ascona-Locarno Turismo

Infodesk Avegno

Centro Punto Valle

Via Vallemaggia 10

6670 Avegno

T +41 848 091 091

vallemaggia@ascona-locarno.com

www.ascona-locarno.com

Emergency number

 Ticino Soccorso 144

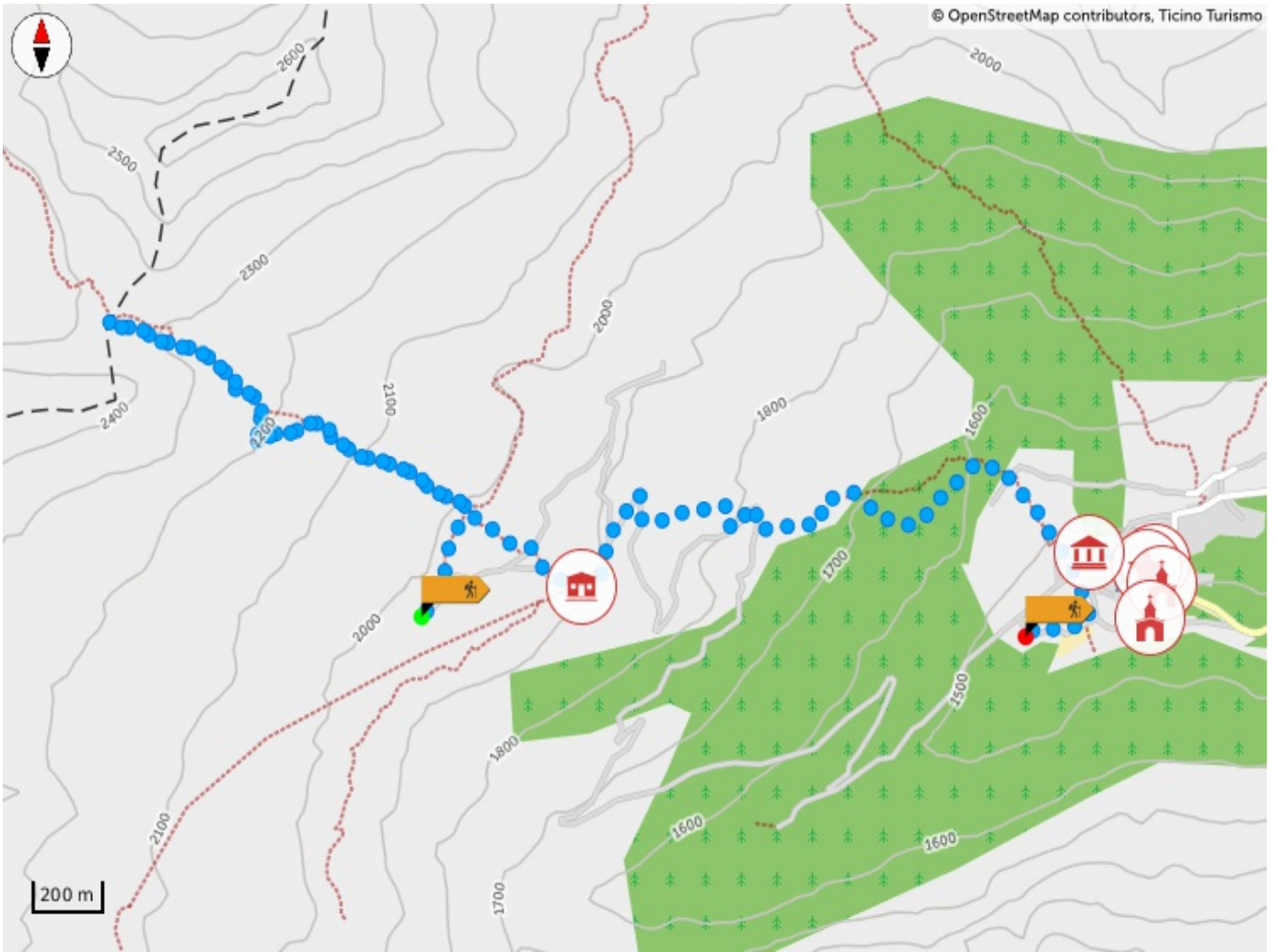
Share your itineraries

#hikeTicino



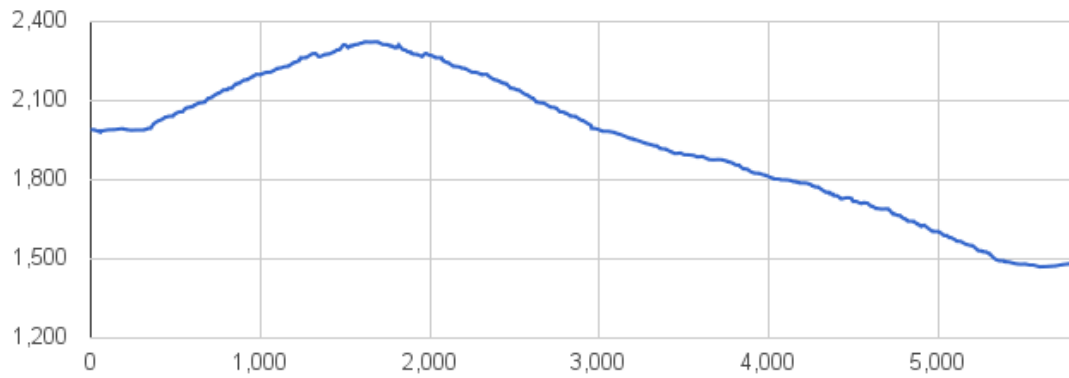
Download the App for itineraries

You don't know Ticino? The App will help you discover the itineraries closest to you.



Altitude graph

333 m 2,323 m 333 m
Total climb Maximum altitude Total descent





Login

To save an item as a favorite, you must first log in.

[NOT NOW](#)

[LOGIN](#)