


# Snowshoe trail - Bosco Gurin



Departure  
BOSCO GURIN



Arrival  
ROSSBODA

## Suitable for



Adults

## Itinerary features



Typology  
Linear



Length  
4.75 KM




Time required  
1H 40





Difficulty  
Average


## Close to this route


---


 [Bosco Gurin](#)  
[Bosco Gurin - Winter](#)

 [Bosco Gurin](#)  
[Walsermuseum](#)

 [Bosco Gurin](#)  
[Hotel Ristorante Walser](#)

 [Bosco Gurin](#)  
[Bosco Gurin](#)

 [Bosco Gurin](#)  
[Mountain hut Grossalp](#)

 [Bosco Gurin](#)  
[Giovanibosco Ostello](#)

## Tips

---

For snowshoe trails, follow the logo indicated on the rose signposts:

### **Percorso di Bosco Gurin**

**953**

Equipment:

-  Snowshoe
-  Boots
-  Hiking stick
-  Sun cup
-  Gloves
-  Sunglasses
-  Sun cream
-  Water-bottle

## Information

---

Infopoint Bosco Gurin  
6685 Bosco Gurin  
Tel. +41 91 759 02 02  
Fax. +41 91 759 02 03  
E-mail: [info@bosco-gurin.ch](mailto:info@bosco-gurin.ch)  
Web: [www.bosco-gurin.ch](http://www.bosco-gurin.ch)

## Emergency number

---

 Ticino Soccorso 144

---

Share your itineraries

**#hikeTicino**



Download the App for itineraries

You don't know Ticino? The App will help you discover the itineraries closest to you.



## Altitude graph

---

507 m	1,990 m	0 m
Total climb	Maximum altitude	Total descent



## Login

To save an item as a favorite, you must first log in.

[NOT NOW](#)

[LOGIN](#)