

Snowshoe trail Cioss Prato



Departure
CIOSS PRATO



Arrival
CIOSS PRATO

Suitable for



Kids



Dogs



Adults

Itinerary features



Typology
Circular



Length
5.5 KM





Time required
1H




Difficulty
Easy

Close to this route

 [Bedretto](#)
[Cave of Minerals](#)

 [All'acqua](#)
[Ristorante All'Acqua](#)

 [Airolo](#)
[Ski Card Leventina](#)

 [Bedretto](#)
[Chalet Stella Alpina](#)

 [Bedretto](#)
[Ski resort Cioss Prato](#)

Tips

For snowshoe trails, follow the logo indicated on the rose signposts: **Percorso Cioss Prato 956**

For safety reasons, it is forbidden to leave the marked route.

Equipment:

-  Snowshoe
-  Boots
-  Hiking stick
-  Sun cup
-  Gloves
-  Sunglasses
-  Sun cream
-  Water-bottle

Trail: [PDF](#)

Information

Bellinzona e Valli Turismo

InfoPoint Leventina

Via della Stazione 22

CH-6780 Airolo

T +41 91 869 15 33

leventina@bellinzonaevalli.ch

www.bellinzonaevalli.ch

Emergency number

 Ticino Soccorso 144

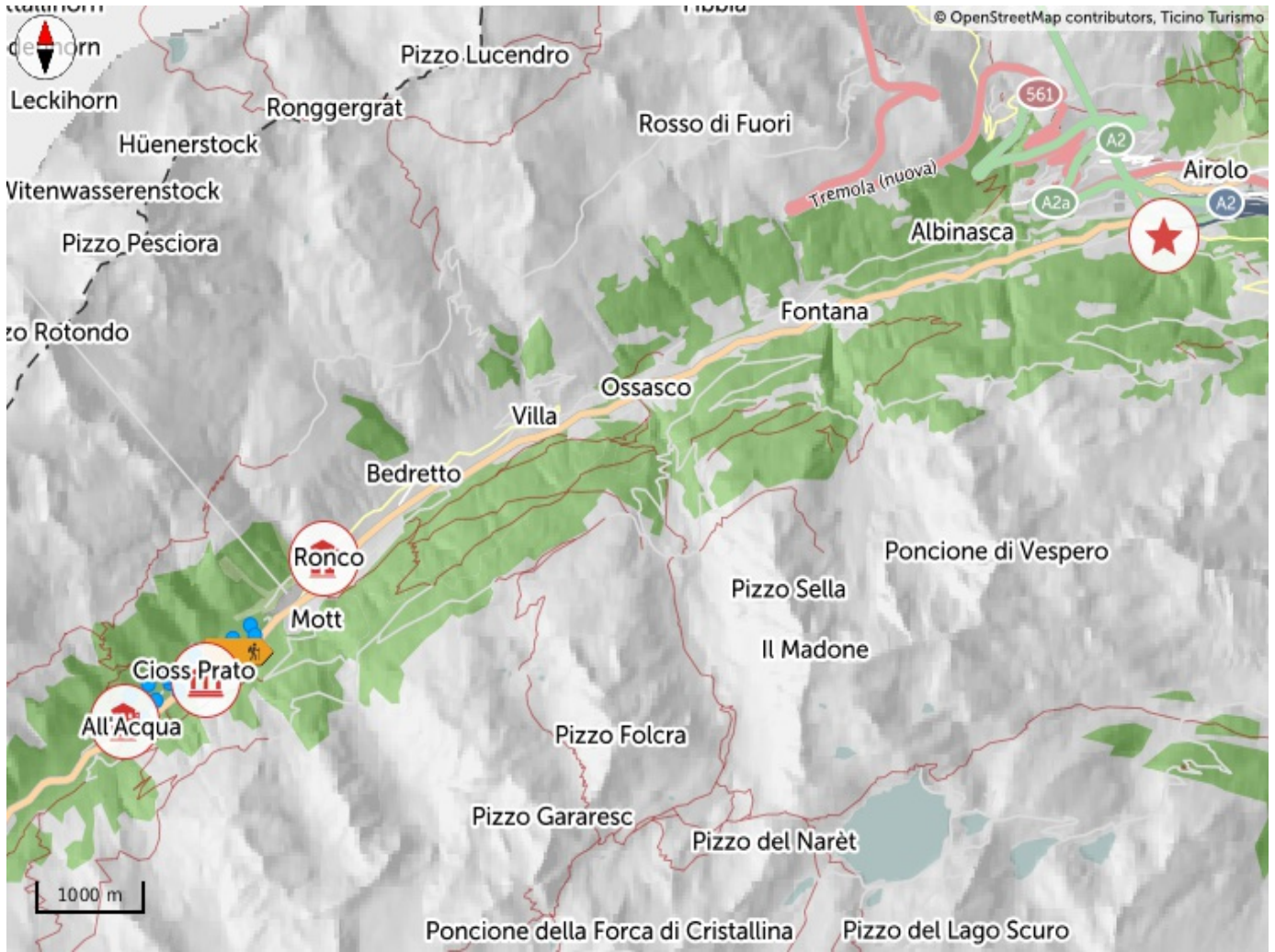
Share your itineraries

#hikeTicino



Download the App for itineraries

You don't know Ticino? The App will help you discover the itineraries closest to you.



Altitude graph

158 m	1,682 m	158 m
Total climb	Maximum altitude	Total descent



Login

To save an item as a favorite, you must first log in.

[NOT NOW](#)

[LOGIN](#)