

# Spruga - Saléi - Comologno



Departure  
SPRUGA



Arrival  
COMOLOGNO

## Suitable for



Dogs



Adults

## Itinerary features



Typology  
Linear



Length  
8.35 KM




Time required  
4H




Difficulty  
Average


## Close to this route


---

 [Comologno](#)  
[Mountain hut Salei](#)

 [Comologno](#)  
[Chiesa di S. Giovanni Battista e Via Crucis](#)

 [Comologno](#)  
[Palazzo Gamboni swiss historic hotel](#)

 [Vergeletto](#)  
[Alpine lake of Salei](#)

 [Spruga](#)  
[Cappella di S. Croce](#)

 [Vergeletto](#)  
[Funivia Zott - Alpe Salei](#)

## Tips

---

- > Hiking boots
- > Sun cap
- > Water-bottle
- > Sunglasses
- > Sun cream
- > Hiking map
- > Camera
- > Food

**Montagnepulite:** This project was born to promote an effective management and sustainable use of mountain huts in Ticino, and in particular the litter management. The responsible management of litter in the mountains is a matter of common sense. We can all contribute:

<https://www.montagnepulite.ch/en/golden-rules>

## Information

---

**Ascona-Locarno Turismo**

**Infodesk Locarno**

Piazza Stazione / Stazione FFS

CH-6600 Locarno

T +41 848 091 091

F +41 91 759 76 59

[info@ascona-locarno.com](mailto:info@ascona-locarno.com)

[www.ascona-locarno.com](http://www.ascona-locarno.com)

## Emergency number

---

 Ticino Soccorso 144

---

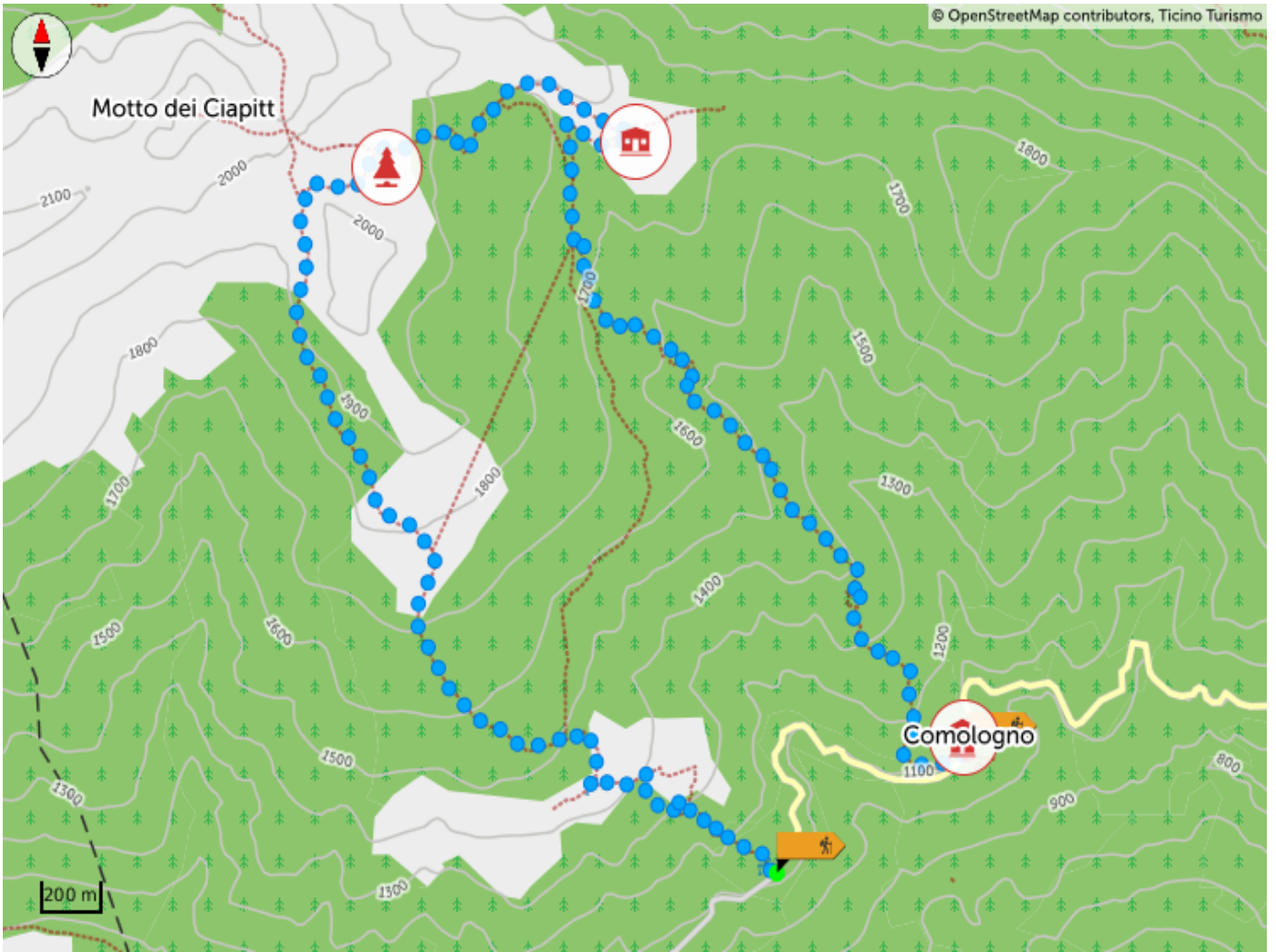
Share your itineraries

**#hikeTicino**



Download the App for itineraries

You don't know Ticino? The App will help you discover the itineraries closest to you.



## Altitude graph

888 m	1,978 m	909 m
Total climb	Maximum altitude	Total descent



## Login

To save an item as a favorite, you must first log in.

[NOT NOW](#)

[LOGIN](#)