

# Stunning Architecture



Departure  
BELLINZONA



Arrival  
BELLINZONA

## Suitable for



Kids



Dogs



Adults

## Itinerary features



Typology  
Linear



Length  
16.36 KM



Time required  
3H 45





Difficulty  
Easy


## Close to this route


---

 [Bellinzona](#)  
[Castelgrande](#)

 [Bellinzona](#)  
[The Castle of Sasso Corbaro](#)

 [Bellinzona](#)  
[Museum Villa dei Cedri](#)

 [Bellinzona](#)  
[The Castle of Montebello](#)

 [Bellinzona](#)  
[Collegiate of SS. Pietro e Stefano](#)

## Tips

---

- > Hiking boots
- > Sun cap
- > Water-bottle
- > Sunglasses
- > Sun cream
- > Hiking map
- > Camera
- > Food

**Montagnepulite:** This project was born to promote an effective management and sustainable use of mountain huts in Ticino, and in particular the litter management. The responsible management of litter in the mountains is a matter of common sense. We can all contribute:

<https://www.montagnepulite.ch/en/golden-rules>

## Information

---

### Bellinzonese e Alto Ticino

#### Sede Bellinzonese

Palazzo Civico

CH-6500 Bellinzona

T +41 91 825 21 31

F +41 91 821 41 20

[bellinzona@bellinzonese-altoticino.ch](mailto:bellinzona@bellinzonese-altoticino.ch)

[www.bellinzonese-altoticino.ch](http://www.bellinzonese-altoticino.ch)

## Emergency number

---

 Ticino Soccorso 144

---

Share your itineraries

**#hikeTicino**



Download the App for itineraries

You don't know Ticino? The App will help you discover the itineraries closest to you.





## Login

To save an item as a favorite, you must first log in.

[NOT NOW](#)

[LOGIN](#)