

The Gotthard Path: Giornico



Departure
GIORNICO FRISC



Arrival
GIORNICO

Suitable for



Kids



Dogs



Adults

Itinerary features



Typology
Linear



Length
5.38 KM





Time required
1H





Difficulty
Easy


Close to this route


 [Giornico](#)
[Church of S. Nicolao](#)

 [Giornico](#)
[Chiesa di S. Maria al Castello](#)

 [Giornico](#)
[Chiesa di S. Michele](#)

 [Giornico](#)
[Chiesa di S. Pellegrino](#)

 [Giornico](#)
[Museo di Leventina](#)

 [Giornico](#)
[Cappella del cimitero](#)

Tips

- > Hiking boots
- > Sun cap
- > Water-bottle
- > Sunglasses
- > Sun cream
- > Hiking map
- > Camera
- > Food

Montagnepulite: This project was born to promote an effective management and sustainable use of mountain huts in Ticino, and in particular the litter management. The responsible management of litter in the mountains is a matter of common sense. We can all contribute:

<https://www.montagnepulite.ch/en/golden-rules>

Information

Bellinzone e Alto Ticino

Sede Leventina

Via della Stazione 22

CH-6780 Airolo

T +41 91 869 15 33

F +41 91 869 26 42

leventina@bellinzone-alto-ticino.ch

www.bellinzone-alto-ticino.ch

Emergency number

 Ticino Soccorso 144

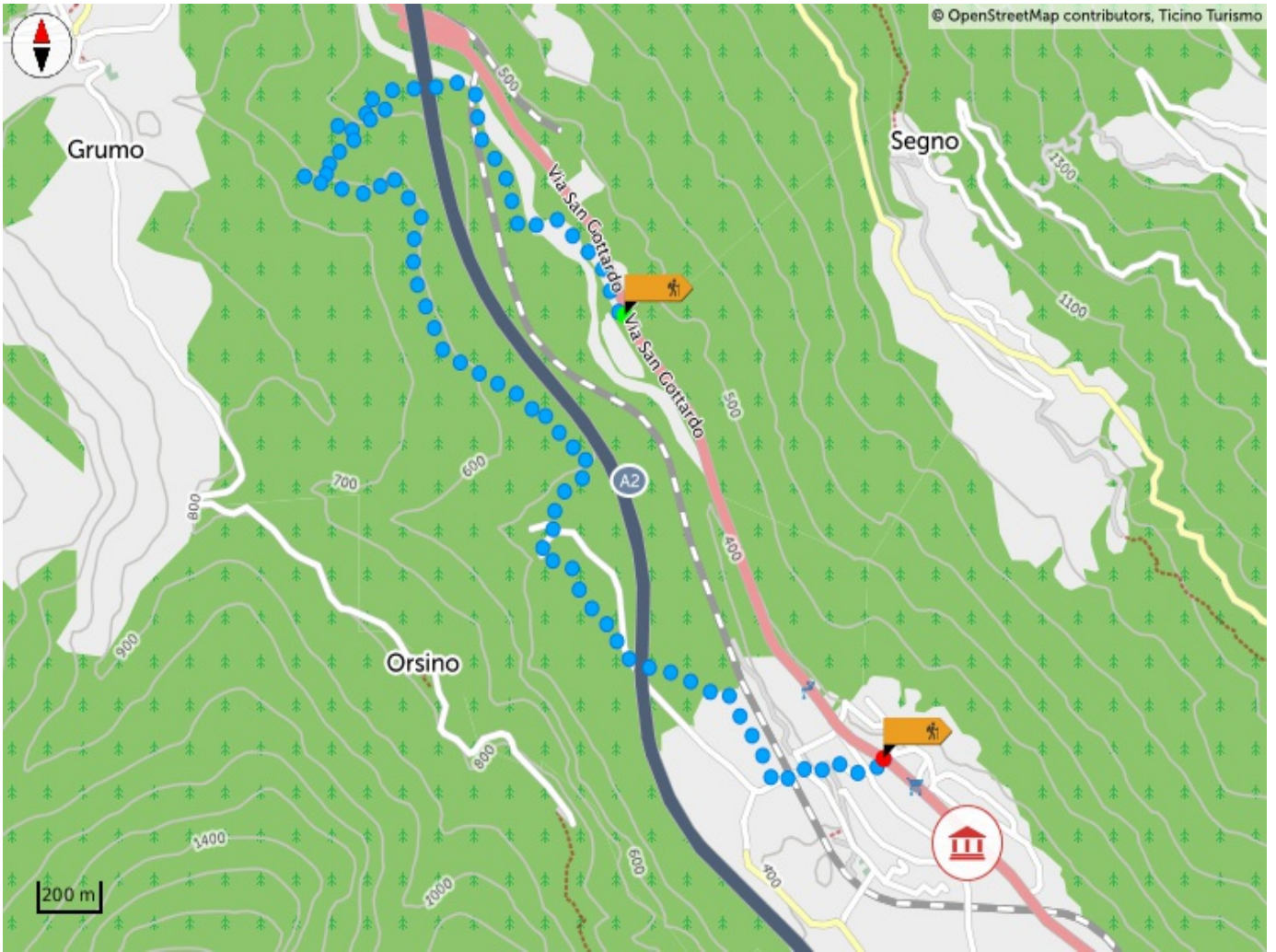
Share your itineraries

#hikeTicino



Download the App for itineraries

You don't know Ticino? The App will help you discover the itineraries closest to you.



Altitude graph

221 m	632 m	275 m
Total climb	Maximum altitude	Total descent



