

The Piora valley microorganism educational path



Departure
CENTRO BIOLOGIA ALPINA



Arrival
CENTRO BIOLOGIA ALPINA

Suitable for



Kids



Dogs



Adults

Itinerary features



Typology
Circular



Length
4.02 KM




Time required
1H





Difficulty
Easy


Close to this route

 [Quinto](#)
[Alpine Biology Center Piora](#)

 [Quinto](#)
[Capanna Cadagno](#)

 [Ambri](#)
[Piora Alp](#)

 [Quinto](#)
[Lake Cadagno](#)

 [Ambri](#)
[Funicular Ritom-Piora](#)

 [Refining cellar of Prosciutto Crudo Piora with observation point](#)

Tips

- > Hiking boots
- > Sun cap
- > Water-bottle
- > Sunglasses
- > Sun cream
- > Hiking map
- > Camera
- > Food

Montagnepulite: This project was born to promote an effective management and sustainable use of mountain huts in Ticino, and in particular the litter management. The responsible management of litter in the mountains is a matter of common sense. We can all contribute:

<https://www.montagnepulite.ch/en/golden-rules>

Information

Bellinzonese e Alto Ticino Turismo

InfoPoint Leventina

Via della Stazione 22

CH-6780 Airolo T +41 91 869 15 33 leventina@bellinzonese-altoticino.ch

www.bellinzonese-altoticino.ch

Emergency number

 Ticino Soccorso 144

Share your itineraries

#hikeTicino



Download the App for itineraries

You don't know Ticino? The App will help you discover the itineraries closest to you.



Altitude graph

51 m	1,962 m	51 m
Total climb	Maximum altitude	Total descent



Login

To save an item as a favorite, you must first log in.

[NOT NOW](#)

[LOGIN](#)