

The Via del Ferro in Morobbia Valley



Departure
CARENA



Arrival
BOCCHETTA DI SOMMAFIUME

Suitable for



Dogs



Adults

Itinerary features



Typology
Linear



Length
15.54 KM




Time required
5H 35





Difficulty
Average


Close to this route

 [Carena](#)
[Alpe di Giumello](#)

 [Pianezzo](#)
[Carena Tilt Hammer and Furnace](#)

 [Carena](#)
[Charcoal Pile](#)

 [Carena](#)
[Cà dal fer](#)

 [Bellinzona](#)
[Motto d'Arbino Forest Reserve](#)

 [Pianezzo](#)
[Valletta Mines](#)

Tips

To explore the route, we recommend buying the official maps of the Federal Office of Topography Swisstopo. In addition, the following website map.geo.admin.ch offers constantly updated data.

- > Waterproof clothing, light and warm
- > Hiking boots
- > Gloves, sun cap, change of clothes
- > Backpack maximum 5-8 kg
- > First aid kit with penknife
- > Torch, sunglasses, sun cream, water-bottle
- > Hiking map/topographic map
- > Compass
- > Camera
- > Food
- > Raincover for backpacks

Montagnepulite: This project was born to promote an effective management and sustainable use of mountain huts in Ticino, and in particular the litter management. The responsible management of litter in the mountains is a matter of common sense. We can all contribute: <https://www.montagnepulite.ch/en/golden-rules>

Information

Bellinzona e Valli Turismo

InfoPoint Bellinzone

Palazzo Civico

CH-6500 Bellinzona

T +41 (0)91 825 21 31

bellinzona@bellinzonaevalli.ch

www.bellinzonaevalli.ch

Emergency number

 Ticino Soccorso 144

Share your itineraries

#hikeTicino



Download the App for itineraries

You don't know Ticino? The App will help you discover the itineraries closest to you.



Altitude graph

1,777 m

Total climb

2,069 m

Maximum altitude

699 m

Total descent



Login

To save an item as a favorite, you must first log in.

[NOT NOW](#)

[LOGIN](#)