

The charm of Collina d'Oro



Departure
MONTAGNOLA



Arrival
CARONA

Suitable for



Kids



Dogs



Adults

Itinerary features



Typology
Linear



Length
9.99 KM





Time required
4H



Difficulty
Easy


Close to this route

 [Montagnola](#)
[Hermann Hesse Museum](#)

 [Carona](#)
[Chiesa di S. Giorgio](#)

 [Carona](#)
[Chiesa di S. Maria Assunta di Torello](#)

 [Carona](#)
[Santuario della Madonna d'Ongero](#)

 [Barbengo](#)
[Chiesa di sant'Ambrogio](#)

 [Carona](#)
[San Grato Park - Carona](#)

Tips

- > Hiking boots
- > Sun cap
- > Water-bottle
- > Sunglasses
- > Sun cream
- > Hiking map
- > Camera
- > Food

Montagnepulite: This project was born to promote an effective management and sustainable use of mountain huts in Ticino, and in particular the litter management. The responsible management of litter in the mountains is a matter of common sense. We can all contribute:

<https://www.montagnepulite.ch/en/golden-rules>

Information

Ente Turistico del Luganese

Palazzo Civico
Piazza Riforma 1
CH 6900 Lugano

T +41 58 220 65 00

info@luganoregion.com

www.luganoregion.com

Emergency number

 Ticino Soccorso 144

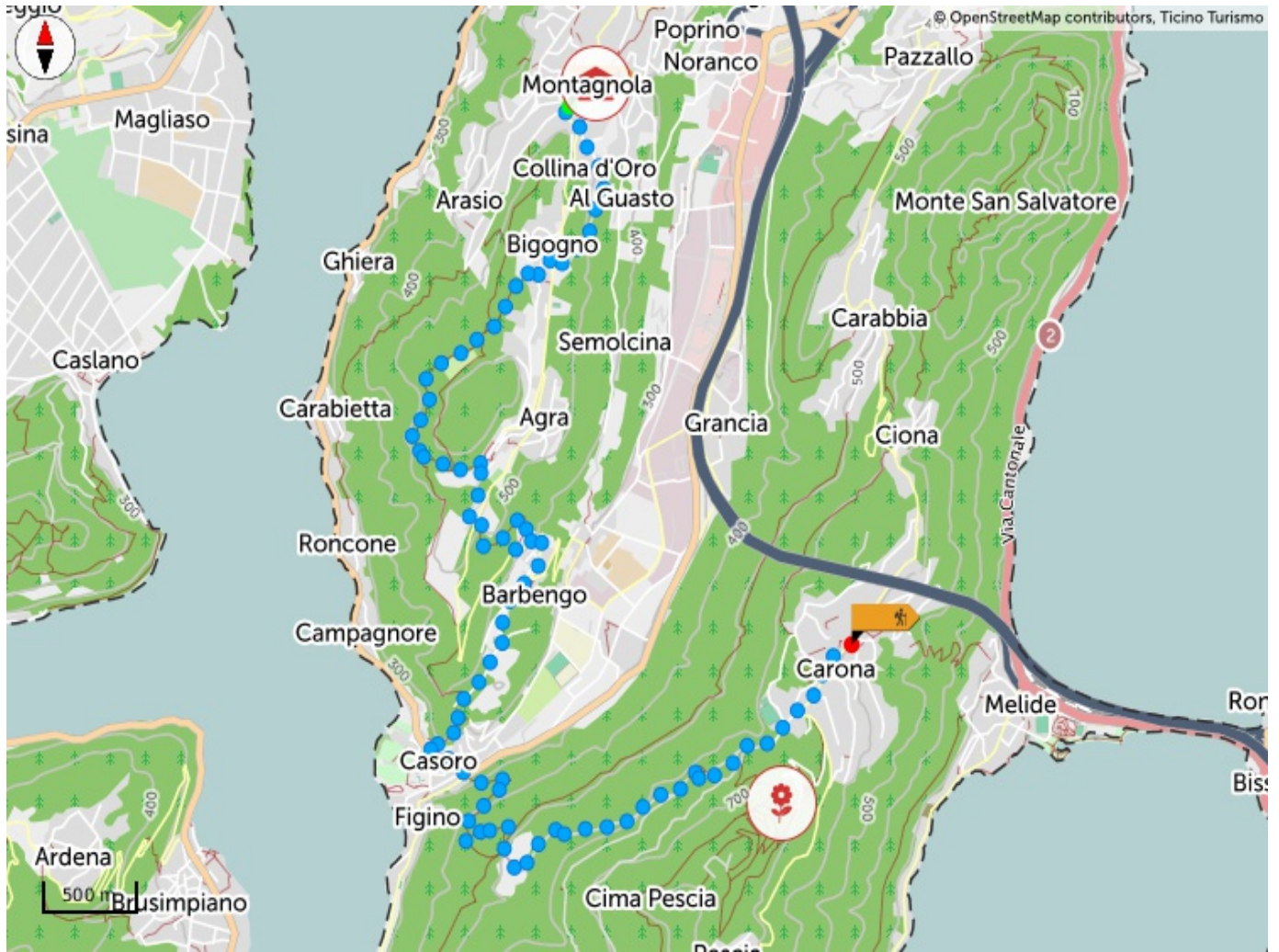
Share your itineraries

#hikeTicino



Download the App for itineraries

You don't know Ticino? The App will help you discover the itineraries closest to you.



Altitude graph

526 m	634 m	382 m
Total climb	Maximum altitude	Total descent

