

# The three Medieval castles of Bellinzona



Departure  
BELLINZONA



Arrival  
BELLINZONA

## Suitable for



Kids



Dogs



Adults

## Itinerary features



Typology  
Circular



Length  
5.44 KM



Time required  
1H 30




Difficulty  
Easy


## Close to this route


---


 [Bellinzona](#)  
[Castelgrande](#)

 [Bellinzona](#)  
[The Castle of Sasso Corbaro](#)

 [Bellinzona](#)  
[The market of Bellinzona](#)

 [Bellinzona](#)  
[The Castle of Montebello](#)

 [Bellinzona](#)  
[Collegiate of SS. Pietro e Stefano](#)

 [Bellinzona](#)  
[Museum Villa dei Cedri](#)

## Tips

---

To explore the route, we recommend buying the official maps of the Federal Office of Topography Swisstopo. In addition, the following website [map.geo.admin.ch](http://map.geo.admin.ch) offers constantly updated data.

- > Hiking boots
- > Sun cap
- > Water-bottle
- > Sunglasses
- > Sun cream
- > Hiking map
- > Camera
- > Food

**Montagnepulite:** This project was born to promote an effective management and sustainable use of mountain huts in Ticino, and in particular the litter management. The responsible management of litter in the mountains is a matter of common sense. We can all contribute: [www.montagnepulite.ch/en/golden-rules](http://www.montagnepulite.ch/en/golden-rules)

## Information

---

**Bellinzona e Valli Turismo**

**InfoPoint Bellinzone**

Palazzo Civico

CH-6500 Bellinzona

T +41 (0)91 825 21 31

[bellinzona@bellinzonaevalli.ch](mailto:bellinzona@bellinzonaevalli.ch)

[www.bellinzonaevalli.ch](http://www.bellinzonaevalli.ch)

## Emergency number

---

 Ticino Soccorso 144

---

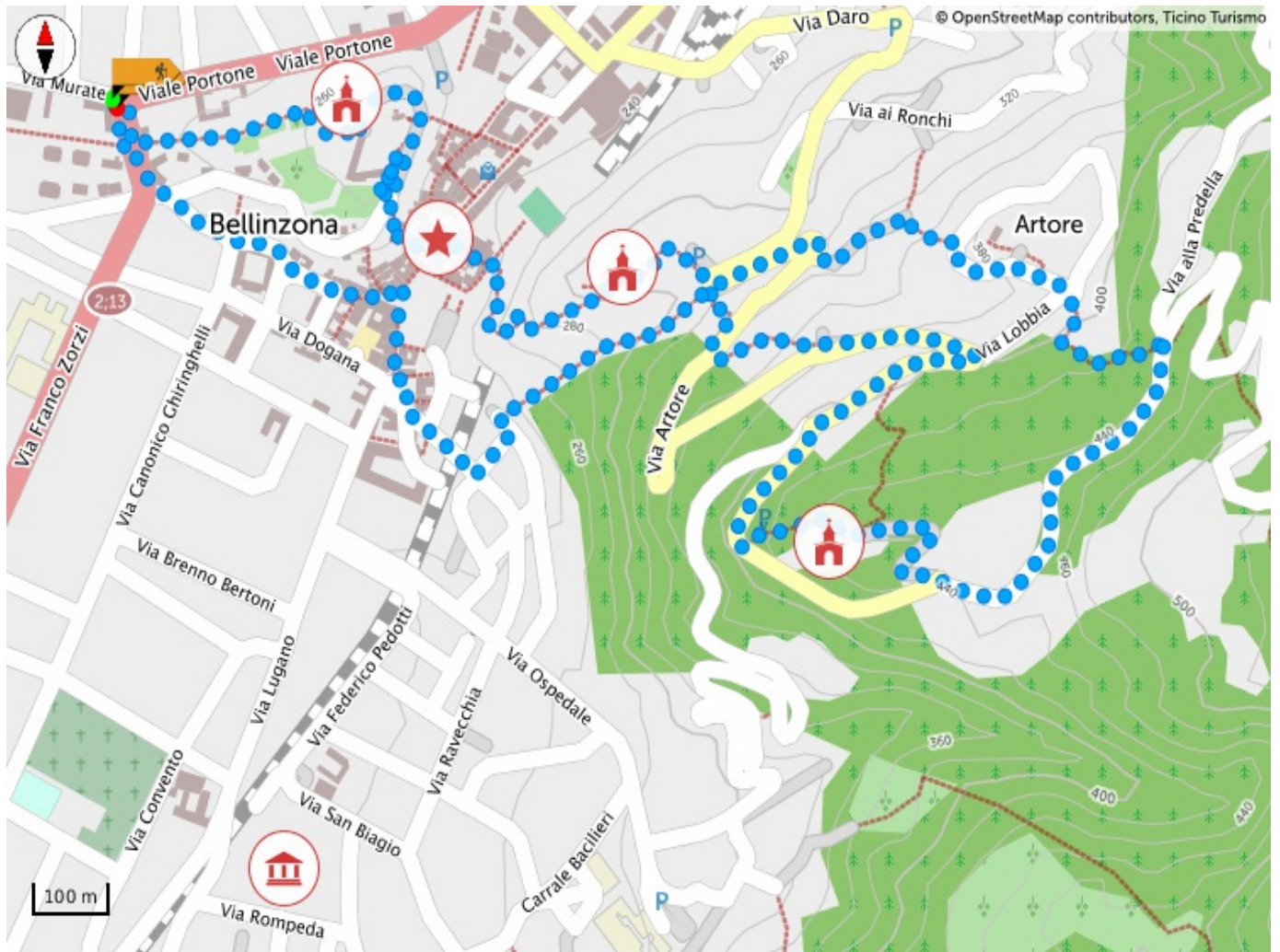
Share your itineraries

**#hikeTicino**



Download the App for itineraries

You don't know Ticino? The App will help you discover the itineraries closest to you.



## Altitude graph

247 m	460 m	247 m
Total climb	Maximum altitude	Total descent



## Login

To save an item as a favorite, you must first log in.

[NOT NOW](#)

[LOGIN](#)