

# Tour of the Leventina Valley by e-Bike



Departure  
BIASCA



Arrival  
NUFENEN/GOTTHARD PASS

## Itinerary features



Typology  
Linear



Time required  
8H



Difficulty  
Average




Length  
96.76 KM





Unsurfaced  
2.5 KM

## Close to this route

---

 [Airolo](#)  
[Gotthard's cheese factory](#)

 [San Gottardo](#)  
[Sasso San Gottardo](#)

 [Ambri](#)  
[Laghetti Audan](#)

 [Biasca](#)  
[Santa Petronilla Waterfall](#)

## Tips

---

The itinerary is based on the cycle routes proposed by SwitzerlandMobility, with a number of variants leading to e-bike recharging stations along the way:

- [> E-bike charging point All'Acqua](#)
- [> E-bike charging point Bed&Bike Tremola San Gottardo](#)
- [> E-bike charging point Laghetti Audan](#)
- [> E-bike charging point Faido Piazza](#)
- [> E-bike charging point Cari - Nucleo](#)
- [> E-bike charging point Anzonico](#)
- [> E-bike charging point Biasca - Borgo](#)

Recharging an e-bike is free of charge, faster than a normal recharge and there is no need to have your own charger. Take a printed copy of our web map with you during your tour just to be on the safe side.

## Information

---

**Bellinzona e Valli Turismo**

**InfoPoint Leventina**

Via della Stazione 22

CH-6780 Airolo

T +41 (0)91 869 15 33

[leventina@bellinzonaevalli.ch](mailto:leventina@bellinzonaevalli.ch)

[www.bellinzonaevalli.ch](http://www.bellinzonaevalli.ch)

## Emergency number

---

 Ticino Soccorso 144

---

Share your itineraries

**#hikeTicino**



**Download the App for itineraries**

You don't know Ticino? The App will help you discover the itineraries closest to you.

modificato

## Altitude graph

---

3,830 m

Total climb

2,483 m

Maximum altitude

1,639 m

Total descent



## Login

To save an item as a favorite, you must first log in.

[NOT NOW](#)

[LOGIN](#)