


# Vergeletto and the Salei alpine lake



Departure  
VERGELETTO - ZOTT



Arrival  
VERGELETTO - ZOTT

## Suitable for



Dogs



Adults

## Itinerary features



Typology  
Circular



Length  
12.72 KM




Time required  
5H 30




Difficulty  
Average

## Close to this route

---

 [Comologno](#)  
[Mountain hut Salei](#)

 [Vergeletto](#)  
[Alpine lake of Salei](#)

 [Vergeletto](#)  
[Mountain hut Arena](#)

 [Vergeletto](#)  
[Funivia Zott - Alpe Salei](#)

## Tips

---

To explore the route, we recommend buying the official maps of the Federal Office of Topography Swisstopo. In addition, the following website [map.geo.admin.ch](http://map.geo.admin.ch) offers constantly updated data.

- > Waterproof clothing, light and warm
- > Hiking boots
- > Gloves, sun cap, change of clothes
- > Backpack maximum 5-8 kg
- > First aid kit with penknife
- > Sleeping bag for overnight in alpine hut
- > Torch, sunglasses, sun cream, water-bottle
- > Hiking map/topographic map
- > Compass
- > Camera
- > Food
- > Raincover for backpacks

**Montagnepulite:** This project was born to promote an effective management and sustainable use of mountain huts in Ticino, and in particular the litter management. The responsible management of litter in the mountains is a matter of common sense. We can all contribute: <https://www.montagnepulite.ch/en/golden-rules>

## Information

---

**Ascona-Locarno Turismo**

**Infodesk Locarno**

Piazza Stazione / Stazione FFS

CH-6600 Locarno

T +41 848 091 091

F +41 91 759 76 59

[info@ascona-locarno.com](mailto:info@ascona-locarno.com)

[www.ascona-locarno.com](http://www.ascona-locarno.com)

## Emergency number

---

 Ticino Soccorso 144

---

Share your itineraries

**#hikeTicino**



Download the App for itineraries

You don't know Ticino? The App will help you discover the itineraries closest to you.



